

UCSF

Reports on Industry Activity from Outside UCSF

Title

2008 Florida Youth Tobacco Survey, County Data Book

Permalink

<https://escholarship.org/uc/item/6hr8f0xt>

Authors

Florida Department of Health, Brueau of Epidemiology

Crist, Charlie

Viamonte Ros, Ana M, M.D., M.P.H.

Publication Date

2009

2008 FLORIDA YOUTH TOBACCO SURVEY COUNTY DATA BOOK



PREPARED BY THE FLORIDA DEPARTMENT OF HEALTH
BUREAU OF EPIDEMIOLOGY
JANUARY 2009



2008 FLORIDA YOUTH TOBACCO SURVEY
COUNTY DATA BOOK



Charlie Crist
Governor

Ana M. Viamonte Ros, M.D., M.P.H.
State Surgeon General



TABLE OF CONTENTS

Introduction.....1

FIGURES AND TABLES

Current Tobacco Use Status

Current Users of Any Form of Tobacco

Middle School.....2
High School.....4

Current Cigarette Users

Middle School.....6
High School.....8

Current Cigar Users

Middle School.....10
High School.....12

Current Smokeless Tobacco Users

Middle School.....14
High School.....16

Committed Never Smokers

Middle School.....18
High School.....20

Tobacco Prevention Education

Any Tobacco Use Prevention Education (TUPE)	
Middle School.....	22
High School.....	24

Comprehensive Tobacco Use Prevention Education (TUPE)	
Middle School.....	26
High School.....	28

Exposure to Secondhand Smoke (SHS)

Exposed to SHS in a Room or Car	
Middle School.....	30
High School.....	32

Smoking Allowed in the Home	
Middle School.....	34
High School.....	36

Anti-Tobacco Activism

Community Event Participation	
Middle School.....	38
High School.....	40

Students Working Against Tobacco (SWAT) Participation	
Middle School.....	42
High School.....	44

Social Attitudes

Smoking Doesn't "Look Cool"	
Middle School.....	46
High School.....	48

Smokers Don't Have More Friends	
Middle School.....	50
High School.....	52

INTRODUCTION

The Florida Department of Health (FDOH) initiated a tobacco prevention program in 1989 when it received federal funding to implement tobacco prevention and control activities. By 1997, the State of Florida successfully settled with the tobacco industry for \$11.3 billion to recoup Medicaid costs incurred by smokers. As part of the settlement agreement, the FDOH launched the Tobacco Pilot Program targeting tobacco use among underage youth.

The Florida Youth Tobacco Survey (FYTS), which was originally part of the Tobacco Pilot Program, is a statewide, school-based anonymous survey that has been conducted annually since 1998. The FYTS collects information regarding the prevalence of tobacco use, attitudes, and related behaviors among middle and high school students throughout Florida and tracks those behaviors over time. The FYTS has been administered to a state-level sample annually since 1998, with county-level surveys being conducted in 2000, 2002, 2006, and 2008.

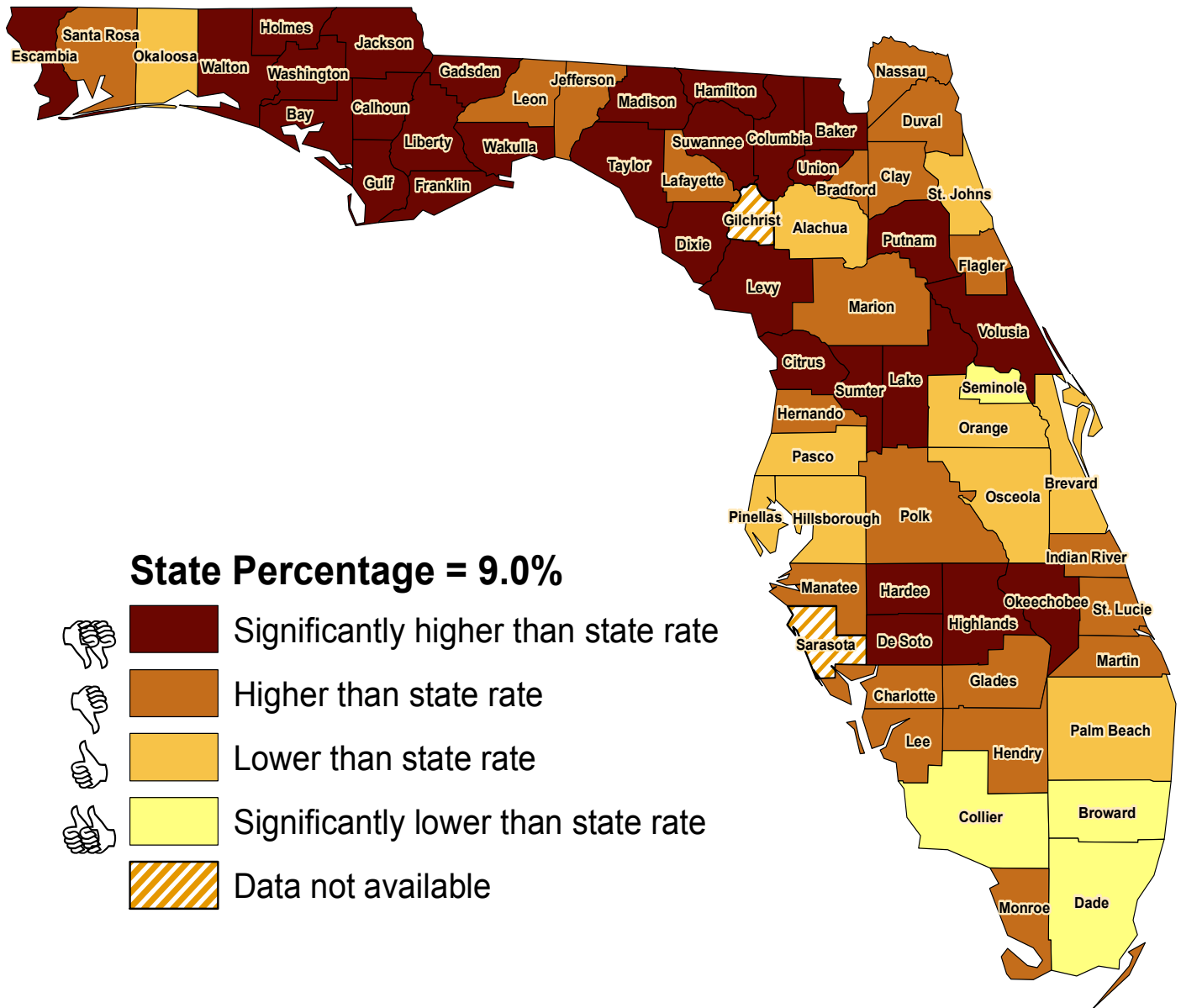
In 2000, the FDOH worked with other state agencies to coordinate school-based surveys to reduce the burden on schools, teachers, and students. The FYTS became part of a multi-agency joint survey effort that also includes the Florida Youth Substance Abuse Survey (FYSAS), the Youth Physical Activity and Nutrition Survey (YPANS), and the Youth Risk Behavior Survey (YRBS).

The 2008 FYTS was based on a two-stage cluster probability sample design. First, a random sample of public middle schools and high schools was selected for participation in the survey. Then, within each selected school, a random sample of classrooms was selected, and all students in that class were invited to participate in the survey. To be able to generalize the data to all of Florida, the survey data were statistically weighted. Weighting is a procedure that adjusts for oversampling and for any discrepancies between the sample and the entire population from which the sample is drawn. The weighted responses of the survey participants that are presented in this report were calculated to reflect the prevalence of tobacco usage and related indicators among all Florida public middle and high school students within each county and for Florida as a whole.

The 2008 county-level FYTS was implemented in the spring of 2008. Sixty-six of the 67 Florida counties participated in this survey. The survey was administered to 38,510 middle school students (grades six to eight) and 40,283 high school students (grades nine to twelve) in 744 public schools throughout the state. The survey response rate for middle school students was 79% and the survey response rate for high school students was 73%. Sarasota County did not participate in the 2008 Florida Youth Survey and, therefore, has been omitted from this report. In addition, no middle school students from Gilchrist County participated in the survey so results for Gilchrist County are presented at the high school level only.

In this report, county values are presented for key indicators with maps for both middle and high school students, followed by detailed tables listing the prevalence by county. On each map, counties have been split into four groups: (1) counties with rates higher than the state rate and statistically significant; (2) counties with rates higher than the state rate, but not statistically significant; (3) counties with rates lower than the state rate, but not statistically significant; and (4) counties with rates lower than the state rate and statistically significant. Confidence intervals (C.I.s) were used to determine significance. A 95% C.I. is a range in which the “true” rate will fall 95% of the time. The tables in this document show the total percentage for the county, as well as the breakdown by gender for each county, including 95% C.I.s. These maps and tables will allow readers to view their county in comparison to other counties, as well as to the State of Florida. Results were omitted if there were less than 30 respondents for a specific indicator.

Map 1. Percentage of Florida Middle School Students Who are Current Tobacco Users*, 2008



*Current Tobacco Users are students who used any form of tobacco on one or more occasions during the past 30 days.

Data from the 2008 FYTS


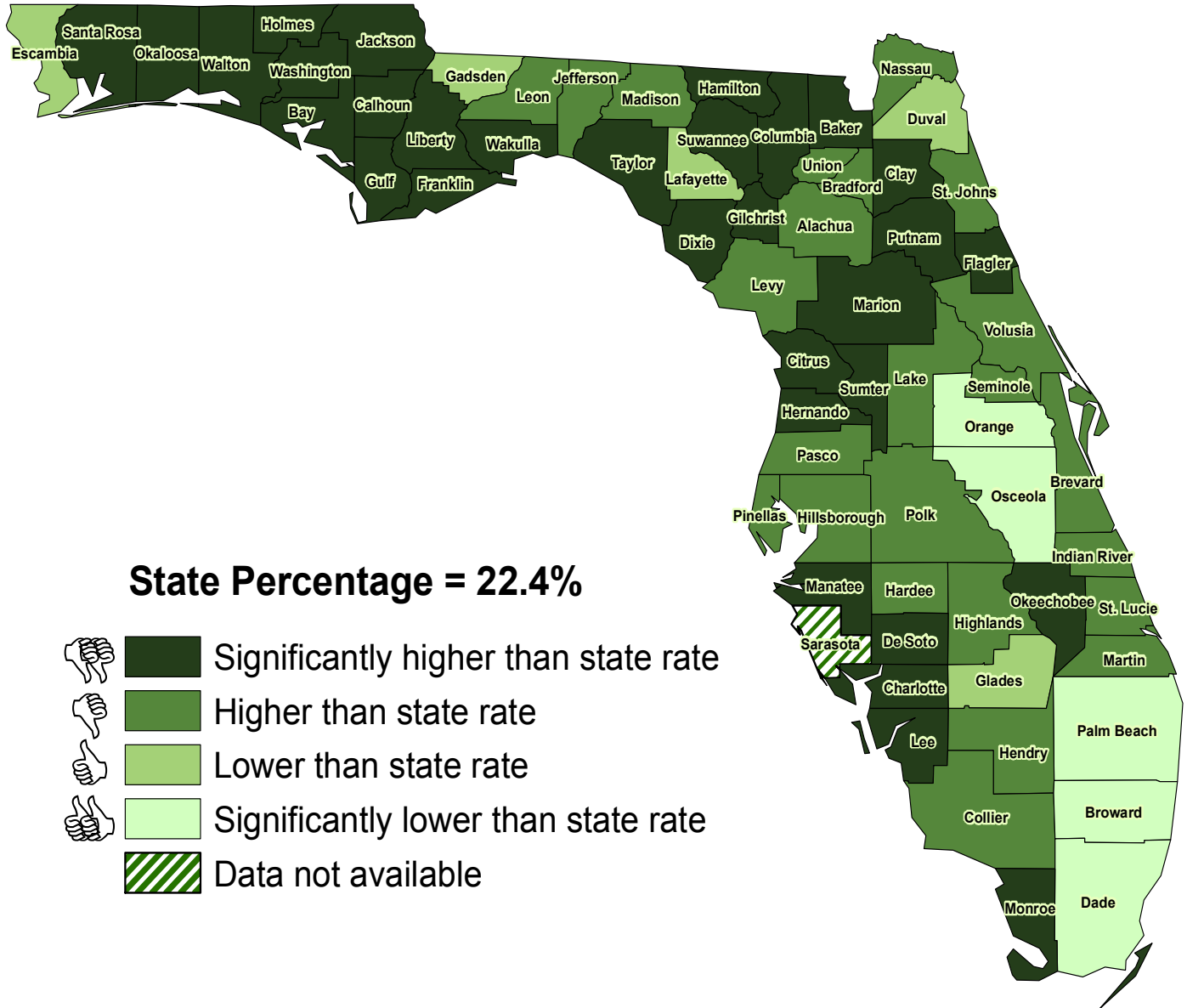


Table 1. Current Tobacco Users, Middle School, 2008

	Total			Male			Female		
	%	95% C.I.		%	95% C.I.		%	95% C.I.	
Alachua	7.5	5.4	- 9.6	8.0	5.2	- 10.8	6.9	4.2	- 9.5
Baker	20.7	15.2	- 26.2	28.0	20.5	- 35.6	12.8	7.1	- 18.5
Bay	16.7	12.9	- 20.6	14.2	9.5	- 18.9	19.2	14.3	- 24.0
Bradford	13.5	8.8	- 18.2	13.2	6.4	- 20.0	13.9	7.6	- 20.2
Brevard	7.1	4.9	- 9.3	6.8	3.9	- 9.7	7.4	4.5	- 10.4
Broward	6.2	5.0	- 7.3	6.2	4.5	- 7.8	6.2	4.5	- 7.8
Calhoun	19.6	12.1	- 27.1	24.4	13.5	- 35.3	14.7	5.6	- 23.8
Charlotte	11.3	7.7	- 14.9	11.7	7.2	- 16.2	10.9	6.4	- 15.4
Citrus	13.2	9.9	- 16.5	12.6	8.5	- 16.7	13.6	8.6	- 18.6
Clay	10.8	8.3	- 13.4	11.3	7.9	- 14.7	10.4	6.9	- 14.0
Collier	4.5	2.4	- 6.7	3.1	0.0	- 6.3	5.5	2.3	- 8.8
Columbia	17.5	12.5	- 22.5	21.9	14.9	- 28.8	13.0	8.0	- 18.0
Dade	5.6	4.0	- 7.2	7.4	4.9	- 10.0	3.7	2.1	- 5.3
De Soto	17.5	13.0	- 22.1	24.5	17.2	- 31.8	10.6	6.8	- 14.4
Dixie	29.5	22.0	- 37.0	34.5	23.0	- 45.9	24.2	15.3	- 33.2
Duval	9.9	7.7	- 12.1	9.8	6.8	- 12.8	9.7	6.8	- 12.6
Escambia	16.5	13.4	- 19.7	19.6	14.9	- 24.3	13.4	9.8	- 16.9
Flagler	11.6	8.5	- 14.6	11.5	7.3	- 15.6	11.7	7.8	- 15.7
Franklin	24.3	13.0	- 35.5	31.5	14.9	- 48.2	17.6	3.3	- 31.8
Gadsden	19.3	14.9	- 23.7	22.6	16.8	- 28.4	14.6	9.5	- 19.7
Glades	16.4	7.8	- 25.0	15.3	3.0	- 27.6	17.9	5.0	- 30.7
Gulf	20.3	11.6	- 29.1	23.7	12.6	- 34.7	15.8	2.4	- 29.1
Hamilton	23.9	18.6	- 29.3	24.5	15.7	- 33.3	23.4	16.5	- 30.3
Hardee	16.7	11.9	- 21.5	22.1	16.0	- 28.3	10.7	5.0	- 16.3
Hendry	10.4	7.3	- 13.4	14.3	9.2	- 19.5	6.4	2.8	- 9.9
Hernando	10.4	7.9	- 12.8	10.6	7.2	- 14.0	9.7	6.9	- 12.4
Highlands	13.7	10.2	- 17.2	17.5	12.7	- 22.4	9.3	5.5	- 13.0
Hillsborough	8.5	6.0	- 10.9	9.3	6.0	- 12.5	7.5	4.4	- 10.5
Holmes	20.9	15.3	- 26.6	26.7	18.4	- 35.0	14.5	8.4	- 20.5
Indian River	10.0	6.1	- 13.8	11.0	5.7	- 16.4	8.9	2.7	- 15.1
Jackson	13.9	10.1	- 17.7	17.4	11.7	- 23.1	10.4	6.6	- 14.2
Jefferson	17.8	3.0	- 32.6	27.7	0.4	- 55.0	9.9	0.9	- 18.9
Lafayette	16.2	3.6	- 28.8	18.3	1.5	- 35.1	9.0	0.0	- 22.1
Lake	13.9	11.2	- 16.7	15.7	11.4	- 20.0	12.1	8.4	- 15.7
Lee	10.5	8.2	- 12.9	13.1	9.7	- 16.5	8.0	5.3	- 10.6
Leon	11.7	8.9	- 14.4	13.6	9.7	- 17.5	9.6	6.4	- 12.8
Levy	14.4	10.6	- 18.1	17.0	11.5	- 22.5	11.6	7.6	- 15.6
Liberty	21.8	13.7	- 30.0	30.7	14.4	- 46.9	14.1	0.0	- 31.8
Madison	14.9	10.2	- 19.6	23.2	15.0	- 31.4	6.6	1.1	- 12.1
Manatee	9.7	6.7	- 12.7	13.3	8.8	- 17.7	5.6	2.8	- 8.4
Marion	11.8	8.8	- 14.8	11.3	7.4	- 15.1	12.5	8.3	- 16.6
Martin	10.4	7.4	- 13.4	10.8	7.1	- 14.5	9.8	6.1	- 13.4
Monroe	10.2	7.2	- 13.2	11.0	6.7	- 15.2	9.3	5.5	- 13.1
Nassau	9.6	3.7	- 15.4	13.2	4.1	- 22.2	6.6	0.0	- 14.3
Okaloosa	8.6	6.2	- 11.1	9.5	5.6	- 13.3	7.9	4.8	- 10.9
Okeechobee	16.9	13.5	- 20.3	20.4	15.4	- 25.4	13.0	8.6	- 17.4
Orange	7.6	5.2	- 10.0	10.0	6.4	- 13.5	4.8	1.6	- 8.1
Osceola	8.7	6.5	- 10.9	8.9	5.8	- 12.0	8.5	5.4	- 11.6
Palm Beach	7.5	5.5	- 9.5	8.6	5.6	- 11.6	6.3	4.0	- 8.5
Pasco	8.5	6.2	- 10.7	8.9	6.0	- 11.8	7.7	4.4	- 10.9
Pinellas	7.9	4.8	- 11.0	9.2	4.0	- 14.4	7.0	3.0	- 11.0
Polk	11.7	9.0	- 14.3	13.8	10.0	- 17.7	9.5	6.8	- 12.2
Putnam	23.3	18.4	- 28.2	26.2	19.2	- 33.3	17.6	11.0	- 24.1
St. Johns	7.1	5.0	- 9.2	8.6	5.5	- 11.7	5.5	3.1	- 7.9
St. Lucie	9.8	6.9	- 12.7	9.9	5.4	- 14.5	9.7	6.3	- 13.2
Santa Rosa	10.3	7.6	- 13.0	12.4	8.3	- 16.5	8.2	5.3	- 11.2
Seminole	6.5	4.5	- 8.5	6.8	3.9	- 9.8	5.9	3.2	- 8.6
Sumter	18.2	14.9	- 21.4	20.1	15.2	- 24.9	16.4	11.6	- 21.2
Suwannee	20.8	15.8	- 25.7	27.0	19.4	- 34.6	13.8	8.9	- 18.7
Taylor	15.6	10.7	- 20.5	19.0	11.8	- 26.3	12.5	6.5	- 18.4
Union	16.1	9.8	- 22.3	22.8	14.6	- 31.1	8.9	2.9	- 14.9
Volusia	11.6	9.5	- 13.7	13.3	10.3	- 16.3	9.6	7.1	- 12.2
Wakulla	21.2	16.2	- 26.2	23.9	17.0	- 30.8	17.9	12.6	- 23.3
Walton	15.2	11.7	- 18.7	17.1	12.6	- 21.5	13.2	8.3	- 18.1
Washington	20.8	14.9	- 26.7	24.4	17.3	- 31.5	16.4	10.0	- 22.8
Florida	9.0	8.5	- 9.5	10.3	9.6	- 11.0	7.6	7.0	- 8.1

*Results with less than 30 respondents were omitted.

Map 2. Percentage of Florida High School Students Who are Current Tobacco Users*, 2008



*Current Tobacco Users are students who used any form of tobacco on one or more occasions during the past 30 days.

Data from the 2008 FYTS


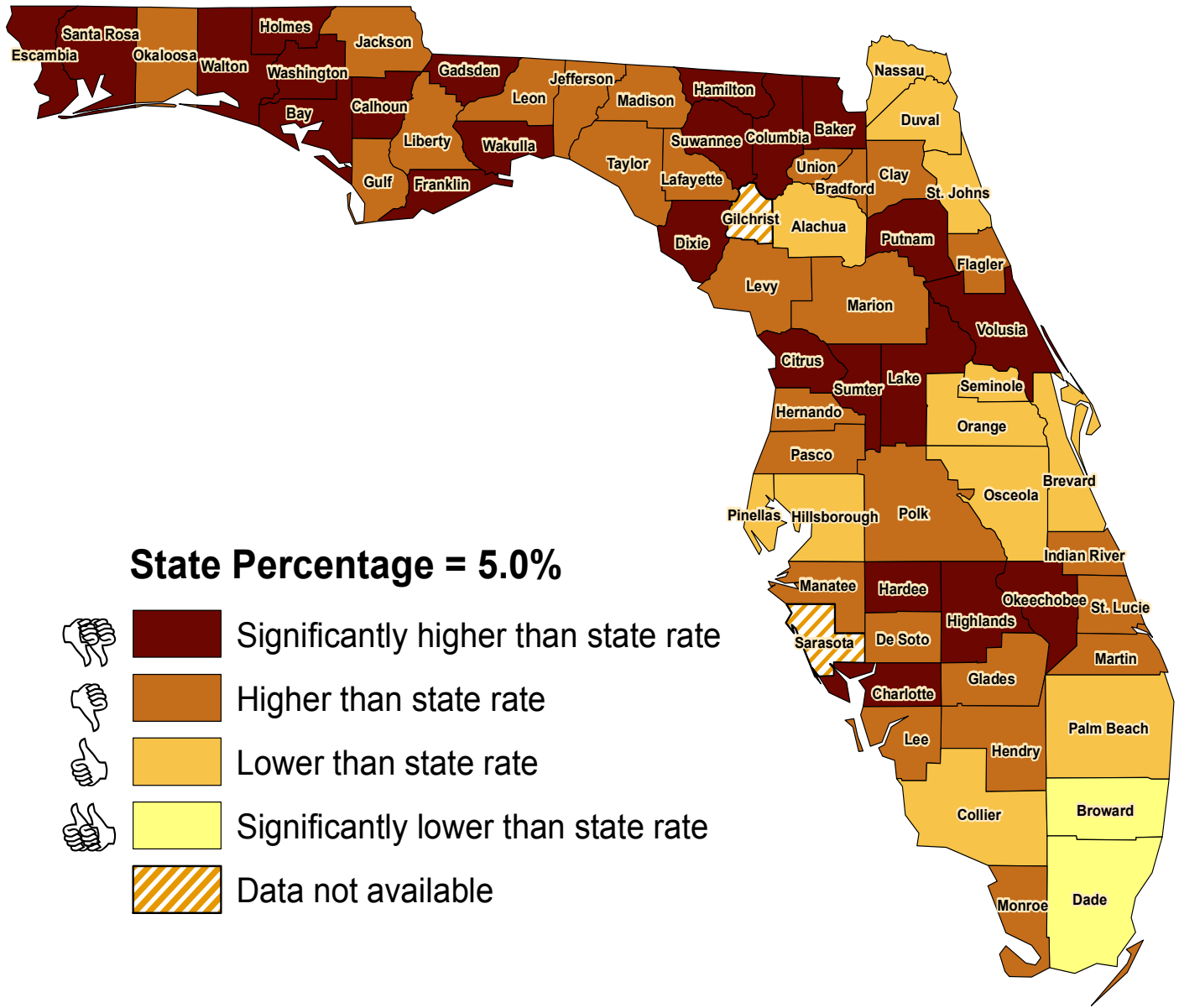


Table 2. Current Tobacco Users, High School, 2008

	Total			Male			Female		
	%	95% C.I.		%	95% C.I.		%	95% C.I.	
Alachua	23.1	19.5	- 26.8	26.3	21.0	- 31.5	19.8	15.6	- 24.1
Baker	36.3	30.0	- 42.7	44.9	36.8	- 53.0	27.2	19.0	- 35.5
Bay	31.0	26.8	- 35.3	37.0	31.0	- 42.9	25.1	19.9	- 30.2
Bradford	26.8	18.8	- 34.8	32.0	20.8	- 43.2	19.4	6.4	- 32.3
Brevard	24.1	20.1	- 28.1	24.7	18.9	- 30.5	23.5	18.9	- 28.2
Broward	16.8	14.9	- 18.7	19.4	16.7	- 22.2	14.2	11.9	- 16.6
Calhoun	34.9	27.4	- 42.4	37.9	28.5	- 47.2	31.5	22.6	- 40.3
Charlotte	32.1	27.5	- 36.7	34.7	27.8	- 41.6	29.5	23.3	- 35.6
Citrus	32.4	27.7	- 37.2	34.3	27.9	- 40.7	29.7	23.5	- 35.9
Clay	27.3	23.4	- 31.2	30.0	24.3	- 35.6	24.9	19.5	- 30.3
Collier	23.2	17.0	- 29.4	27.5	17.7	- 37.2	19.0	13.3	- 24.8
Columbia	30.6	25.6	- 35.6	37.4	30.9	- 43.8	23.4	17.1	- 29.8
Dade	15.2	12.9	- 17.6	18.0	14.1	- 22.0	12.2	9.8	- 14.7
De Soto	32.9	26.8	- 38.9	40.9	33.2	- 48.6	24.1	16.3	- 31.9
Dixie	42.1	33.4	- 50.9	57.0	46.1	- 67.9	25.8	17.3	- 34.3
Duval	20.8	17.3	- 24.2	24.1	19.3	- 28.9	17.6	13.5	- 21.7
Escambia	22.3	18.4	- 26.2	25.3	20.1	- 30.6	19.3	15.0	- 23.6
Flagler	27.5	23.5	- 31.4	28.1	23.1	- 33.0	26.3	21.2	- 31.5
Franklin	55.2	46.3	- 64.0	57.9	46.1	- 69.8	51.1	37.9	- 64.2
Gadsden	22.1	18.1	- 26.0	27.4	20.9	- 33.9	17.1	12.8	- 21.4
Gilchrist	36.2	30.1	- 42.3	46.0	35.3	- 56.6	25.1	18.3	- 31.9
Glades	16.3	6.8	- 25.9	.	.	.	19.4	7.3	- 31.4
Gulf	38.3	31.1	- 45.6	51.6	40.6	- 62.6	26.0	18.5	- 33.4
Hamilton	32.3	24.4	- 40.2	41.0	27.5	- 54.4	23.6	15.2	- 32.1
Hardee	28.8	22.3	- 35.2	36.6	27.5	- 45.6	20.2	14.2	- 26.1
Hendry	25.4	20.6	- 30.2	30.3	23.8	- 36.9	19.7	13.4	- 25.9
Hernando	28.8	25.1	- 32.4	31.7	27.2	- 36.3	25.8	20.9	- 30.6
Highlands	26.8	22.7	- 30.9	34.4	28.5	- 40.3	20.2	15.0	- 25.3
Hillsborough	24.9	21.2	- 28.5	28.8	23.3	- 34.3	21.3	17.4	- 25.3
Holmes	34.3	28.0	- 40.6	44.0	35.7	- 52.4	24.8	16.5	- 33.0
Indian River	24.8	19.6	- 30.0	34.0	26.6	- 41.4	17.8	9.8	- 25.8
Jackson	29.9	25.1	- 34.7	38.1	31.0	- 45.3	22.8	17.2	- 28.5
Jefferson	28.7	18.1	- 39.2	31.2	14.3	- 48.0	27.2	9.6	- 44.7
Lafayette	21.3	9.4	- 33.2	28.0	12.1	- 43.9	14.1	0.0	- 28.5
Lake	25.3	22.1	- 28.6	29.3	24.5	- 34.0	21.2	16.7	- 25.7
Lee	28.7	24.8	- 32.6	34.2	28.8	- 39.5	23.1	18.0	- 28.2
Leon	28.2	22.3	- 34.1	37.1	29.6	- 44.5	20.1	13.2	- 27.0
Levy	23.8	19.3	- 28.3	29.6	22.9	- 36.3	17.6	12.5	- 22.7
Liberty	44.6	33.9	- 55.4	50.6	33.9	- 67.3	36.0	25.0	- 47.0
Madison	25.5	19.8	- 31.2	31.9	22.9	- 40.9	20.0	13.0	- 27.0
Manatee	28.2	23.8	- 32.5	34.8	29.3	- 40.2	21.7	16.6	- 26.8
Marion	26.9	23.1	- 30.7	30.4	24.7	- 36.2	23.4	18.9	- 27.9
Martin	27.6	23.0	- 32.1	32.4	26.3	- 38.6	22.7	17.1	- 28.3
Monroe	33.8	29.7	- 38.0	37.0	30.7	- 43.3	30.6	24.4	- 36.8
Nassau	28.8	21.1	- 36.6	38.6	25.3	- 51.9	20.4	11.8	- 29.1
Okaloosa	30.7	26.0	- 35.4	35.3	29.0	- 41.6	26.2	20.4	- 32.1
Okeechobee	30.8	25.7	- 35.8	39.6	32.1	- 47.1	22.9	17.0	- 28.8
Orange	17.5	14.3	- 20.7	22.3	18.0	- 26.6	12.8	8.8	- 16.8
Osceola	16.5	13.7	- 19.3	21.7	17.4	- 26.0	11.1	7.7	- 14.4
Palm Beach	18.5	15.9	- 21.1	19.0	15.4	- 22.7	17.8	14.4	- 21.2
Pasco	26.1	22.5	- 29.8	29.5	24.8	- 34.3	22.7	17.6	- 27.8
Pinellas	24.9	20.4	- 29.5	24.4	18.7	- 30.2	25.4	19.0	- 31.8
Polk	24.5	21.9	- 27.1	27.2	23.3	- 31.0	21.7	18.6	- 24.9
Putnam	31.9	27.8	- 36.0	38.4	32.4	- 44.3	24.0	18.6	- 29.4
St. Johns	24.8	21.1	- 28.4	27.2	21.7	- 32.8	22.3	17.7	- 27.0
St. Lucie	24.4	20.5	- 28.2	26.1	20.9	- 31.4	22.5	17.5	- 27.6
Santa Rosa	31.0	25.2	- 36.9	33.4	26.3	- 40.5	28.0	20.4	- 35.7
Seminole	25.2	22.1	- 28.4	28.5	24.1	- 33.0	22.1	18.1	- 26.0
Sumter	37.5	32.5	- 42.4	45.9	38.1	- 53.7	28.4	22.2	- 34.7
Suwannee	32.6	28.0	- 37.3	40.6	33.2	- 48.0	23.4	17.7	- 29.0
Taylor	31.9	23.7	- 40.1	38.5	29.0	- 48.1	24.8	14.2	- 35.4
Union	26.6	19.1	- 34.1	34.1	23.2	- 45.0	18.0	7.9	- 28.2
Volusia	25.5	22.7	- 28.2	32.7	28.7	- 36.6	18.2	14.6	- 21.8
Wakulla	33.2	27.0	- 39.4	43.9	35.8	- 51.9	22.7	14.6	- 30.8
Walton	35.7	28.9	- 42.5	40.5	30.1	- 51.0	31.5	23.5	- 39.4
Washington	34.1	27.0	- 41.3	42.7	33.0	- 52.3	24.8	18.0	- 31.6
Florida	22.4	21.7	- 23.1	25.8	24.8	- 26.8	18.9	18.1	- 19.7

*Results with less than 30 respondents were omitted.

Map 3. Percentage of Florida Middle School Students Who are Current Cigarette Users*, 2008



*Current Cigarettes Users are students who smoked one or more cigarettes during the past 30 days.

Data from the 2008 FYTS


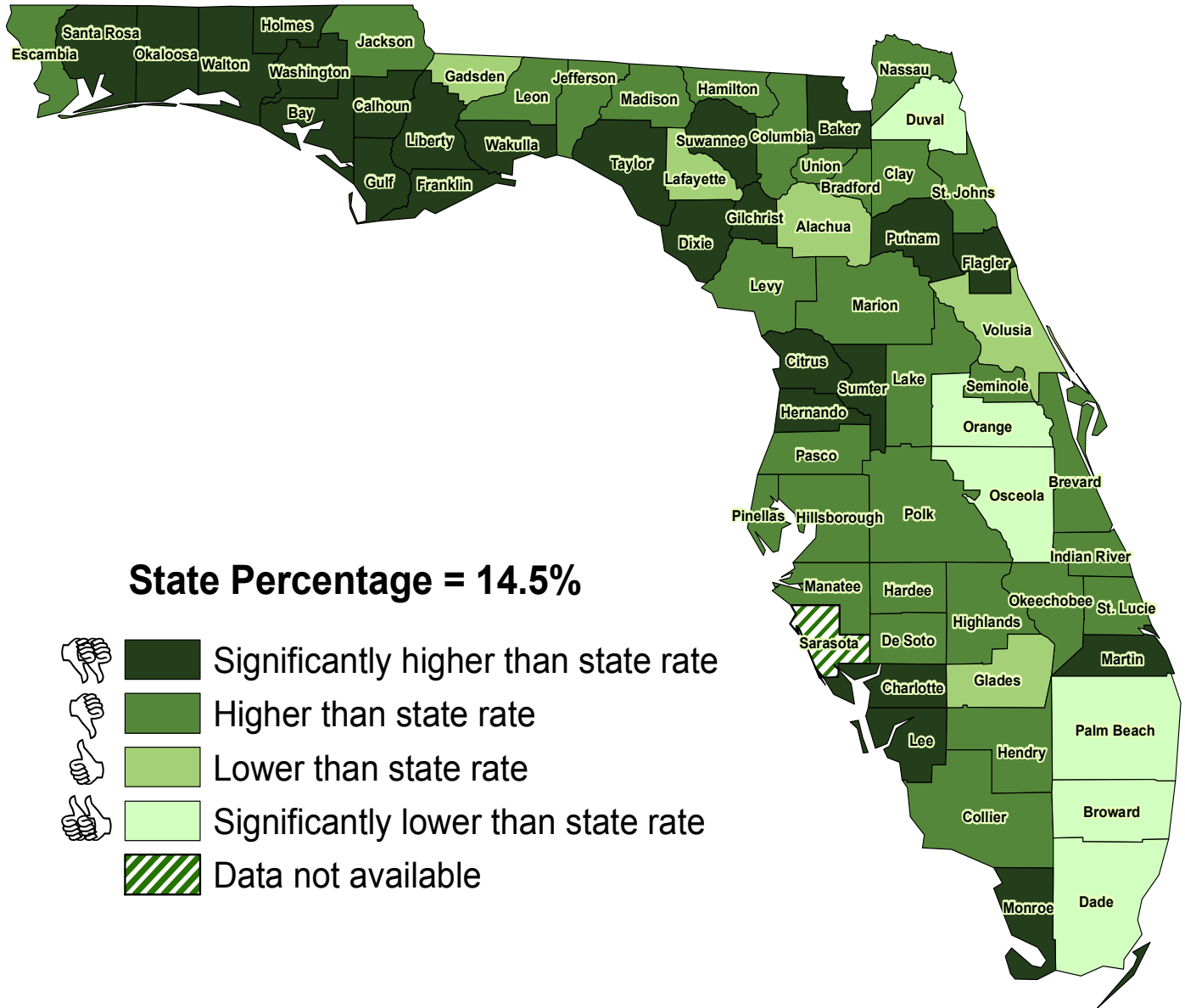


Table 3. Current Cigarette Users, Middle School, 2008

	Total			Male			Female		
	%	95% C.I.		%	95% C.I.		%	95% C.I.	
Alachua	4.2	2.7	5.6	4.9	2.8	7.0	3.5	1.8	5.3
Baker	11.4	7.5	15.2	13.5	7.7	19.3	9.2	4.4	14.1
Bay	11.7	8.6	14.8	6.9	3.7	10.1	16.3	11.4	21.3
Bradford	8.2	4.7	11.6	5.7	1.9	9.5	10.7	5.0	16.5
Brevard	4.6	2.9	6.2	3.4	1.5	5.3	5.6	3.1	8.1
Broward	2.5	1.8	3.3	2.8	1.7	3.9	2.3	1.2	3.4
Calhoun	12.2	5.5	18.9	10.6	2.5	18.8	13.7	4.8	22.7
Charlotte	8.5	5.7	11.3	6.8	3.7	10.0	10.2	5.8	14.5
Citrus	9.9	6.8	13.0	7.9	4.6	11.2	11.8	7.0	16.6
Clay	7.4	5.3	9.4	7.2	4.1	10.2	7.6	4.6	10.6
Collier	2.8	0.9	4.7	1.9	0.0	4.4	3.3	0.4	6.2
Columbia	9.2	5.8	12.5	9.7	5.1	14.4	8.7	4.4	13.0
Dade	2.6	1.6	3.6	3.2	1.7	4.8	2.0	0.9	3.1
De Soto	6.9	3.9	9.8	8.5	3.3	13.8	5.3	2.0	8.5
Dixie	16.3	10.0	22.7	17.7	9.5	26.0	15.0	7.3	22.7
Duval	4.7	3.1	6.3	4.8	2.7	6.9	4.6	2.6	6.6
Escambia	9.6	7.0	12.1	11.1	7.0	15.1	8.0	5.3	10.7
Flagler	6.6	4.3	8.8	3.5	1.2	5.8	9.5	5.6	13.3
Franklin	16.1	6.2	26.1	16.5	3.9	29.1	15.8	3.4	28.2
Gadsden	8.7	5.4	12.0	11.6	6.6	16.6	5.1	1.6	8.5
Glades	11.2	4.5	17.9	10.8	1.6	20.1	11.8	1.8	21.7
Gulf	9.6	4.9	14.2	9.1	2.7	15.5	10.2	2.7	17.8
Hamilton	11.2	6.7	15.7	9.5	4.4	14.6	13.4	5.7	21.2
Hardee	10.5	6.6	14.3	12.9	7.2	18.6	7.7	3.2	12.3
Hendry	6.9	4.3	9.4	9.8	5.1	14.5	3.8	1.2	6.4
Hernando	7.0	4.9	9.2	7.0	4.1	9.8	7.2	4.4	9.9
Highlands	9.8	7.0	12.5	11.5	7.6	15.4	7.7	4.3	11.1
Hillsborough	4.6	2.7	6.4	4.5	2.1	7.0	4.4	2.1	6.8
Holmes	10.2	6.6	13.8	9.2	4.2	14.2	11.3	5.7	16.9
IndianRiver	5.2	2.6	7.8	4.6	1.7	7.6	5.8	1.2	10.3
Jackson	7.7	4.9	10.4	7.8	3.5	12.0	7.7	4.6	10.9
Jefferson	11.4	0.2	22.6	15.8	0.0	35.5	7.7	0.0	16.4
Lafayette	6.4	0.1	12.6	4.5	0.0	11.6	8.4	0.0	20.1
Lake	7.4	5.3	9.4	6.4	4.1	8.7	8.3	5.2	11.4
Lee	5.7	4.1	7.3	7.4	5.1	9.7	4.0	2.3	5.8
Leon	6.3	4.5	8.1	7.4	4.7	10.2	5.1	2.8	7.3
Levy	8.0	5.1	11.0	7.4	3.3	11.5	8.7	5.0	12.4
Liberty	8.9	2.9	14.9	10.9	0.4	21.4	7.2	0.0	18.3
Madison	7.7	3.8	11.6	10.8	3.4	18.2	4.4	0.1	8.8
Manatee	5.0	2.8	7.2	6.9	3.9	9.8	3.1	0.9	5.3
Marion	7.2	5.0	9.5	5.4	3.0	7.7	9.3	5.6	13.0
Martin	6.5	4.2	8.8	5.9	3.1	8.7	6.8	3.5	10.1
Monroe	5.9	3.8	8.0	6.3	3.1	9.6	5.5	2.3	8.6
Nassau	2.6	0.0	5.8	4.8	0.0	10.6	0.7	0.0	2.1
Okaloosa	5.3	3.5	7.1	5.4	2.5	8.4	5.2	2.7	7.8
Okeechobee	9.4	6.9	12.0	9.2	5.5	12.9	9.9	6.2	13.7
Orange	4.0	2.0	5.9	4.7	2.0	7.3	3.3	0.4	6.2
Osceola	4.4	2.9	5.9	3.9	2.0	5.7	5.0	2.6	7.4
Palm Beach	4.2	2.8	5.6	3.4	1.4	5.4	4.7	2.8	6.6
Pasco	5.8	3.9	7.8	5.6	3.2	8.0	5.7	2.9	8.5
Pinellas	4.2	1.8	6.6	3.0	0.3	5.7	5.2	1.4	8.9
Polk	6.3	4.5	8.0	6.5	3.9	9.1	6.1	4.1	8.1
Putnam	14.1	10.0	18.2	13.7	8.3	19.1	13.3	7.2	19.4
St. Johns	4.7	2.9	6.6	5.0	2.6	7.4	4.3	2.1	6.5
St. Lucie	6.2	3.8	8.7	6.9	2.8	11.0	5.6	2.9	8.2
Santa Rosa	9.0	6.7	11.4	11.2	7.6	14.9	6.8	3.9	9.6
Seminole	3.5	2.1	4.9	3.1	1.4	4.9	4.0	1.9	6.1
Sumter	10.7	7.8	13.7	9.9	5.7	14.2	11.2	7.4	14.9
Suwannee	12.6	8.7	16.5	14.8	9.4	20.1	10.5	6.2	14.9
Taylor	9.3	5.0	13.7	9.1	3.9	14.4	9.5	3.9	15.1
Union	7.8	3.4	12.1	8.4	2.7	14.1	7.1	1.2	13.1
Volusia	7.3	5.6	9.0	7.8	5.3	10.2	6.6	4.4	8.7
Wakulla	14.2	9.6	18.9	13.9	7.9	19.8	14.6	9.3	20.0
Walton	10.1	7.5	12.8	10.8	7.4	14.3	9.5	5.5	13.4
Washington	13.8	9.4	18.1	14.3	9.2	19.5	13.3	8.0	18.7
Florida	5.0	4.6	5.3	5.1	4.6	5.6	4.8	4.3	5.3

*Results with less than 30 respondents were omitted.

Map 4. Percentage of Florida High School Students Who are Current Cigarette Users*, 2008



*Current Cigarettes Users are students who smoked one or more cigarettes during the past 30 days.

Data from the 2008 FYTS


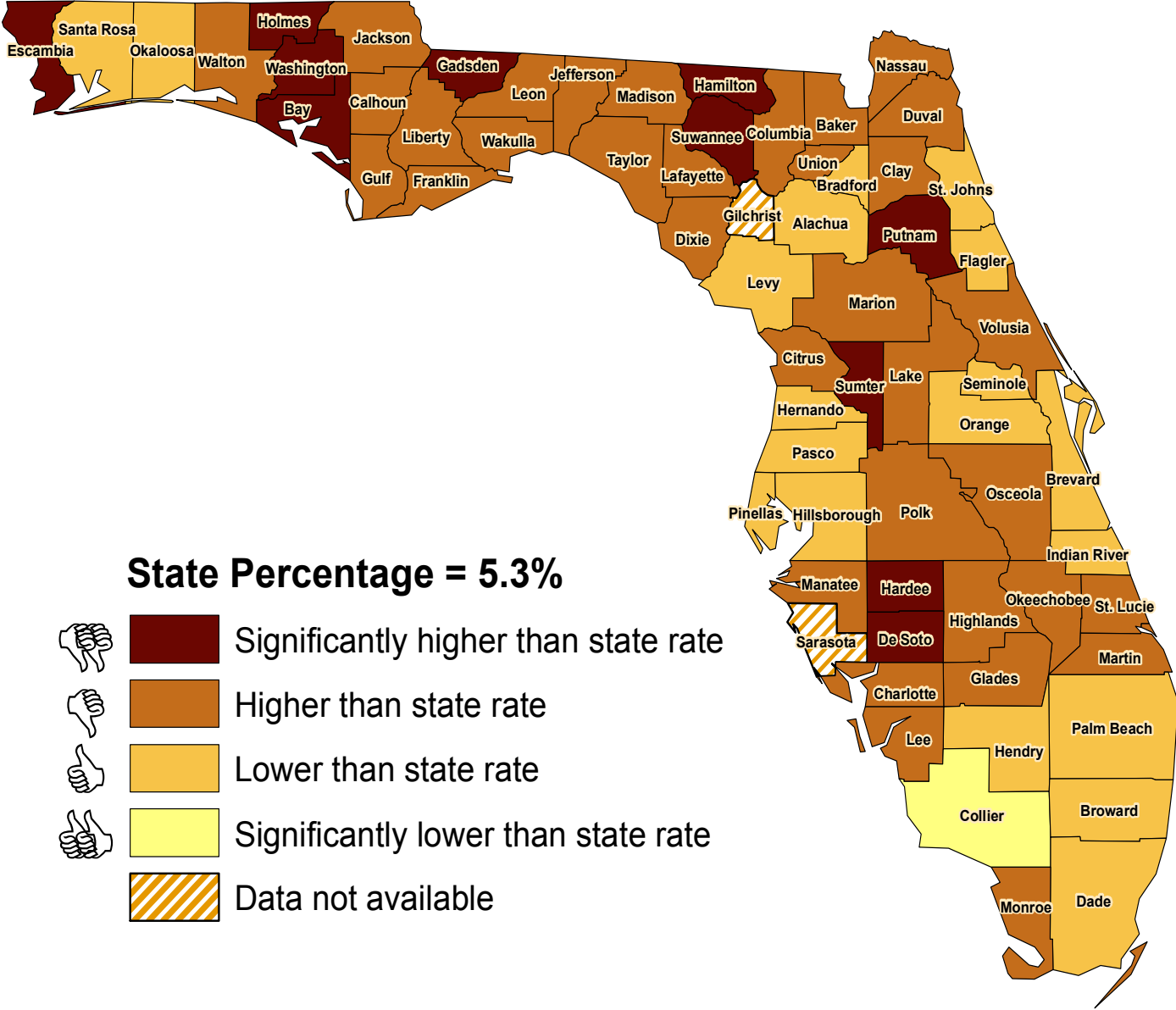


Table 4. Current Cigarette Users, High School, 2008

	Total			Male			Female		
	%	95% C.I.		%	95% C.I.		%	95% C.I.	
Alachua	12.9	10.1	15.8	13.3	9.6	17.1	12.3	8.9	15.8
Baker	24.9	19.4	30.4	24.0	17.8	30.2	25.4	17.0	33.9
Bay	18.9	15.4	22.4	19.7	14.9	24.4	18.3	13.9	22.7
Bradford	15.6	9.4	21.8	14.2	6.9	21.4	17.8	4.9	30.6
Brevard	14.8	11.5	18.1	13.9	9.1	18.7	15.6	11.7	19.5
Broward	11.3	9.7	12.9	11.8	9.7	14.0	10.9	8.9	12.8
Calhoun	22.1	16.2	28.0	20.0	12.2	27.7	24.1	16.2	31.9
Charlotte	23.1	19.4	26.7	19.8	14.3	25.4	25.8	20.4	31.1
Citrus	20.1	16.7	23.5	16.9	12.3	21.4	22.9	17.0	28.8
Clay	17.9	14.8	21.0	14.7	10.6	18.9	21.0	16.0	26.1
Collier	18.1	12.4	23.8	19.7	10.8	28.7	16.6	11.3	21.8
Columbia	19.5	14.8	24.1	20.1	13.9	26.3	18.2	12.5	23.9
Dade	11.3	9.3	13.4	12.4	9.3	15.6	9.9	7.6	12.2
De Soto	18.1	13.5	22.8	22.4	15.3	29.5	13.4	8.6	18.2
Dixie	29.3	22.4	36.2	36.4	25.9	47.0	20.7	13.5	27.8
Duval	10.1	7.8	12.3	11.3	7.7	14.8	8.9	5.9	12.0
Escambia	15.0	11.9	18.2	15.6	11.4	19.8	14.6	10.9	18.4
Flagler	20.6	16.8	24.3	17.7	12.8	22.6	23.4	18.7	28.2
Franklin	44.1	32.5	55.7	40.7	23.4	57.9	48.6	32.8	64.5
Gadsden	10.9	7.5	14.4	16.3	9.8	22.7	6.0	2.9	9.2
Gilchrist	23.8	17.9	29.6	23.3	13.8	32.8	23.3	16.5	30.0
Glades	10.7	1.7	19.7	.	.	.	15.3	2.6	28.1
Gulf	22.8	15.4	30.3	26.7	15.9	37.6	19.5	11.5	27.5
Hamilton	18.7	13.0	24.3	22.2	12.2	32.2	15.1	8.6	21.6
Hardee	18.2	13.0	23.3	19.8	12.1	27.6	16.8	11.0	22.6
Hendry	17.1	13.0	21.1	19.5	14.6	24.3	14.2	8.6	19.9
Hernando	19.8	16.8	22.8	19.7	16.1	23.2	19.7	15.4	24.1
Highlands	18.2	14.5	21.9	21.7	16.2	27.2	15.3	10.2	20.3
Hillsborough	15.9	13.1	18.8	16.8	12.8	20.8	15.3	11.8	18.7
Holmes	25.7	20.3	31.1	30.4	22.6	38.1	21.3	13.6	29.0
Indian River	15.5	10.3	20.7	18.3	12.2	24.3	13.5	6.2	20.9
Jackson	18.0	14.4	21.6	20.2	14.8	25.5	16.3	11.6	21.0
Jefferson	14.7	6.3	23.2	14.3	2.8	25.9	15.2	3.5	26.9
Lafayette	14.1	4.3	23.8	14.3	5.0	23.6	14.1	0.0	28.5
Lake	16.6	13.8	19.3	16.6	13.0	20.2	16.3	12.4	20.2
Lee	18.4	15.3	21.6	19.8	15.4	24.1	17.1	12.8	21.3
Leon	16.1	11.9	20.2	19.1	13.1	25.2	13.4	8.4	18.4
Levy	16.0	12.4	19.6	17.7	12.4	23.0	14.0	9.1	19.0
Liberty	26.5	15.8	37.1	23.5	9.2	37.9	28.3	14.3	42.3
Madison	15.0	9.9	20.0	15.8	8.9	22.7	14.2	7.9	20.6
Manatee	17.6	13.6	21.7	19.4	14.3	24.5	16.0	11.5	20.6
Marion	17.2	14.1	20.3	17.2	12.8	21.6	17.2	13.2	21.1
Martin	18.9	15.2	22.6	19.6	14.6	24.7	18.2	13.3	23.2
Monroe	19.9	15.9	23.9	21.4	15.6	27.2	18.5	13.0	23.9
Nassau	18.5	12.0	25.0	22.6	12.4	32.8	15.0	6.8	23.3
Okaloosa	19.5	15.8	23.2	18.6	14.3	23.0	20.4	15.5	25.4
Okeechobee	20.3	14.7	25.9	22.0	14.9	29.2	19.0	13.0	24.9
Orange	10.5	7.9	13.1	11.8	8.2	15.5	9.2	5.9	12.6
Osceola	10.3	8.0	12.6	12.2	8.7	15.7	8.5	5.5	11.6
Palm Beach	11.4	9.3	13.6	10.8	7.8	13.7	12.0	9.0	15.0
Pasco	18.0	14.9	21.1	17.8	14.0	21.5	18.4	13.5	23.2
Pinellas	16.5	12.6	20.3	13.0	7.9	18.0	19.8	14.2	25.3
Polk	16.3	14.1	18.6	16.6	13.3	19.8	16.4	13.6	19.2
Putnam	21.5	17.8	25.1	23.2	18.6	27.8	19.5	14.1	24.9
St. Johns	17.4	14.3	20.6	15.4	11.0	19.7	19.7	15.2	24.3
St. Lucie	17.3	13.8	20.8	16.8	12.0	21.7	17.9	13.2	22.7
Santa Rosa	24.8	19.4	30.2	23.8	18.0	29.5	25.4	17.9	33.0
Seminole	14.6	12.1	17.2	13.8	10.4	17.2	15.5	12.1	18.9
Sumter	23.8	19.2	28.5	27.8	20.7	34.9	19.3	14.1	24.5
Suwannee	21.0	16.8	25.2	24.1	17.9	30.3	17.4	12.3	22.6
Taylor	22.7	15.3	30.2	22.7	13.7	31.8	23.0	13.4	32.7
Union	16.4	10.3	22.6	17.6	10.0	25.1	15.4	6.1	24.7
Volusia	14.2	12.0	16.5	16.3	12.9	19.7	12.4	9.3	15.5
Wakulla	21.0	15.5	26.6	22.4	16.1	28.7	19.2	11.4	26.9
Walton	29.3	23.0	35.6	28.6	19.2	38.0	29.8	22.1	37.5
Washington	25.5	19.2	31.8	30.4	22.1	38.7	20.1	13.6	26.6
Florida	14.5	13.9	15.0	14.8	14.0	15.6	14.1	13.3	14.8

*Results with less than 30 respondents were omitted.

Map 5. Percentage of Florida Middle School Students Who are Current Cigar Users*, 2008



*Current Cigar Users are students who smoked one or more cigars during the past 30 days.

Data from the 2008 FYTS

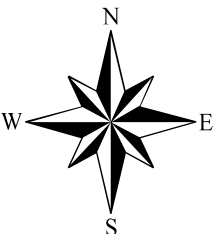
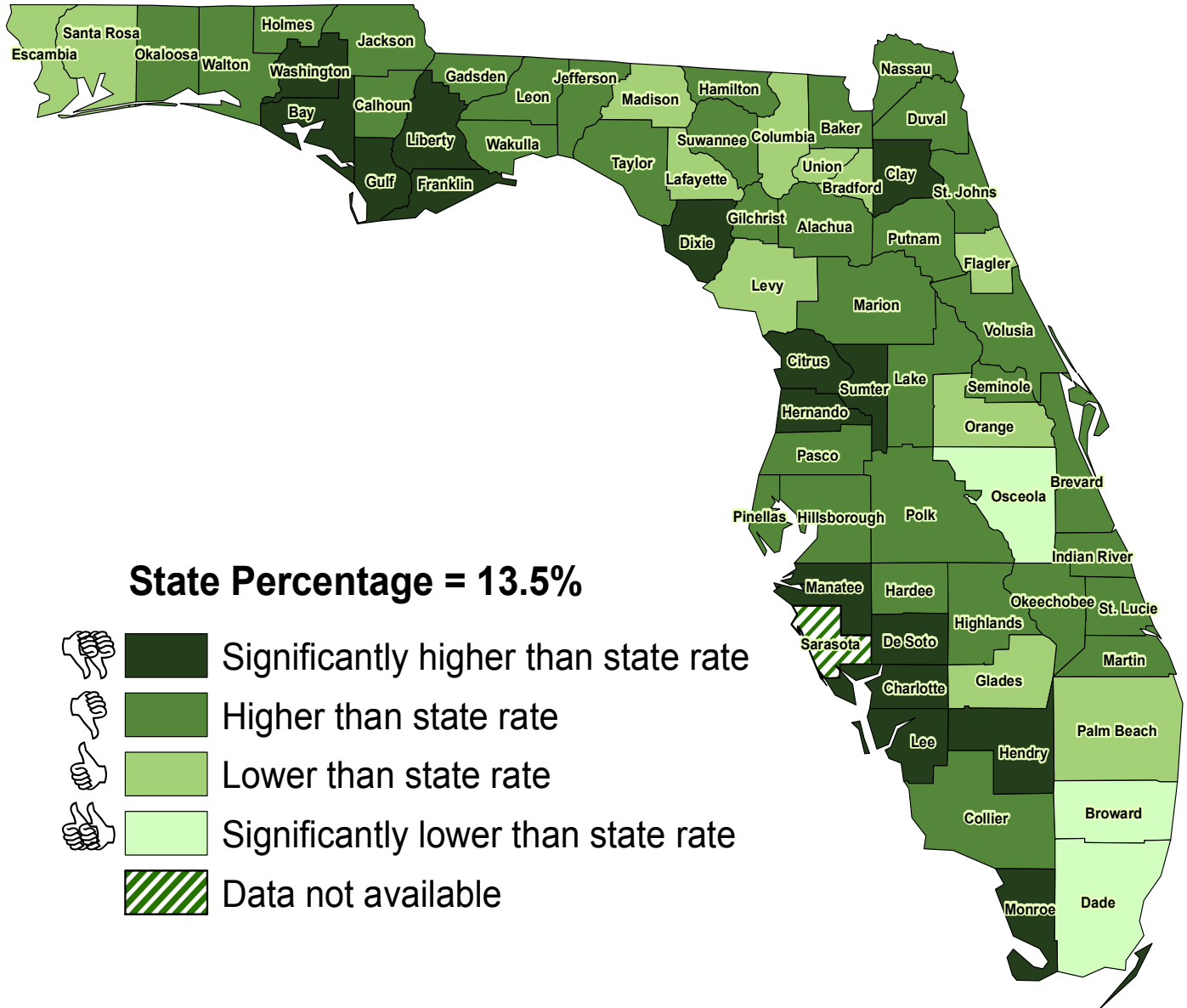


Table 5. Current Cigar Users, Middle School, 2008

	Total			Male			Female		
	%	95% C.I.		%	95% C.I.		%	95% C.I.	
Alachua	4.5	3.0	- 6.0	5.1	2.9	- 7.2	4.0	2.1	- 5.9
Baker	7.1	4.3	- 9.9	9.9	5.6	- 14.2	4.2	1.3	- 7.2
Bay	9.5	6.8	- 12.2	9.1	5.4	- 12.8	10.0	6.7	- 13.3
Bradford	3.5	1.4	- 5.6	3.3	0.2	- 6.5	3.8	0.5	- 7.0
Brevard	3.9	2.2	- 5.5	3.9	1.8	- 6.1	3.8	1.5	- 6.1
Broward	4.4	3.4	- 5.4	4.6	3.1	- 6.0	4.2	2.9	- 5.6
Calhoun	8.2	2.5	- 14.0	9.7	1.8	- 17.6	6.6	0.0	- 13.4
Charlotte	6.5	3.9	- 9.0	6.7	3.3	- 10.0	6.3	3.0	- 9.6
Citrus	6.3	4.1	- 8.4	5.4	2.8	- 8.1	6.9	3.8	- 10.0
Clay	5.5	3.7	- 7.4	6.3	3.8	- 8.8	4.8	2.3	- 7.3
Collier	2.6	0.8	- 4.3	2.1	0.0	- 4.7	3.0	0.5	- 5.6
Columbia	8.4	5.4	- 11.3	11.0	6.3	- 15.8	5.6	2.3	- 8.8
Dade	4.2	2.9	- 5.5	5.3	3.3	- 7.4	3.0	1.5	- 4.4
De Soto	8.4	5.8	- 10.9	12.0	8.0	- 16.1	4.7	1.8	- 7.6
Dixie	8.6	4.3	- 12.9	12.0	3.9	- 20.0	4.8	0.0	- 10.2
Duval	7.4	5.4	- 9.4	7.5	4.8	- 10.1	7.1	4.5	- 9.8
Escambia	8.8	6.2	- 11.3	9.6	6.1	- 13.1	8.0	5.0	- 11.0
Flagler	4.7	2.7	- 6.7	4.5	1.7	- 7.3	4.9	2.1	- 7.7
Franklin	7.3	1.5	- 13.2	10.5	2.5	- 18.4	4.5	0.0	- 9.9
Gadsden	14.2	10.2	- 18.2	17.1	11.8	- 22.3	10.4	6.2	- 14.6
Glades	11.1	3.6	- 18.6	11.4	0.5	- 22.2	11.0	1.4	- 20.5
Gulf	11.9	3.5	- 20.4	14.2	5.6	- 22.8	9.5	0.0	- 22.7
Hamilton	12.2	7.3	- 17.0	12.6	4.5	- 20.6	11.8	6.8	- 16.9
Hardee	9.6	6.6	- 12.6	13.8	9.2	- 18.4	4.9	1.5	- 8.2
Hendry	5.0	3.0	- 7.0	5.8	2.7	- 9.0	4.3	1.7	- 6.9
Hernando	4.9	3.2	- 6.5	6.0	3.4	- 8.7	3.4	1.8	- 5.1
Highlands	6.5	4.2	- 8.8	8.1	4.7	- 11.4	4.6	1.9	- 7.3
Hillsborough	4.9	3.0	- 6.8	5.7	3.0	- 8.5	3.9	1.8	- 6.0
Holmes	8.9	5.7	- 12.0	10.4	5.0	- 15.7	7.1	3.1	- 11.2
Indian River	4.3	2.0	- 6.7	5.8	2.3	- 9.4	2.7	0.0	- 5.5
Jackson	6.2	3.7	- 8.7	6.9	3.4	- 10.4	5.5	2.8	- 8.3
Jefferson	12.9	3.0	- 22.8	19.3	0.0	- 40.7	7.5	0.0	- 15.0
Lafayette	7.1	0.6	- 13.5	9.6	0.0	- 20.7	4.0	0.0	- 12.6
Lake	6.2	4.5	- 8.0	5.6	3.5	- 7.8	6.8	4.0	- 9.5
Lee	6.6	4.7	- 8.5	7.9	5.0	- 10.9	5.2	3.1	- 7.3
Leon	7.5	5.5	- 9.6	8.6	5.6	- 11.5	6.5	3.9	- 9.1
Levy	4.7	2.6	- 6.9	4.7	2.0	- 7.3	4.8	2.2	- 7.5
Liberty	10.0	1.7	- 18.3	8.8	0.0	- 19.5	11.4	0.0	- 29.1
Madison	7.4	3.2	- 11.7	10.5	3.5	- 17.5	4.4	0.0	- 9.2
Manatee	6.0	3.9	- 8.2	9.5	5.6	- 13.3	2.1	0.7	- 3.4
Marion	5.6	3.5	- 7.7	5.5	2.4	- 8.7	5.8	3.2	- 8.3
Martin	6.0	3.7	- 8.2	8.7	5.2	- 12.2	3.2	1.1	- 5.3
Monroe	6.5	4.1	- 9.0	7.5	4.0	- 11.1	5.4	2.0	- 8.8
Nassau	5.9	1.0	- 10.8	7.0	0.0	- 13.9	5.0	0.0	- 12.3
Okaloosa	4.8	3.0	- 6.7	6.1	3.2	- 9.0	3.5	1.3	- 5.8
Okeechobee	6.5	4.3	- 8.7	6.7	3.7	- 9.8	6.4	2.9	- 9.8
Orange	4.0	2.3	- 5.7	6.5	3.4	- 9.5	0.9	0.0	- 2.0
Osceola	5.5	3.6	- 7.4	5.6	2.8	- 8.4	5.4	2.7	- 8.0
Palm Beach	5.1	3.5	- 6.6	6.8	4.2	- 9.4	3.2	1.7	- 4.8
Pasco	4.4	2.7	- 6.0	5.9	3.3	- 8.6	2.8	1.0	- 4.7
Pinellas	4.9	2.6	- 7.3	7.6	3.2	- 12.0	2.8	0.6	- 5.1
Polk	6.2	4.3	- 8.2	7.6	4.7	- 10.5	4.9	3.0	- 6.8
Putnam	11.1	7.4	- 14.7	10.2	5.7	- 14.6	11.5	5.7	- 17.3
St. Johns	3.9	2.5	- 5.4	4.2	2.3	- 6.1	3.7	1.6	- 5.7
St. Lucie	6.2	3.9	- 8.6	6.0	2.2	- 9.8	6.5	3.8	- 9.3
Santa Rosa	3.8	2.0	- 5.6	5.8	2.9	- 8.8	1.6	0.4	- 2.8
Seminole	4.3	2.5	- 6.0	4.3	1.8	- 6.9	4.0	1.6	- 6.3
Sumter	8.7	6.1	- 11.4	9.6	5.5	- 13.7	7.9	4.0	- 11.8
Suwannee	8.3	5.7	- 11.0	11.0	6.7	- 15.4	5.7	2.5	- 8.8
Taylor	7.5	4.4	- 10.6	9.1	4.1	- 14.0	6.1	1.9	- 10.2
Union	7.0	3.6	- 10.4	10.3	5.3	- 15.3	3.3	0.2	- 6.5
Volusia	6.3	4.8	- 7.9	6.9	4.8	- 9.0	5.5	3.5	- 7.4
Wakulla	9.2	5.3	- 13.0	11.8	5.9	- 17.7	6.0	2.1	- 9.9
Walton	7.0	4.9	- 9.2	8.3	5.3	- 11.4	5.6	2.5	- 8.7
Washington	10.2	6.6	- 13.8	12.3	7.0	- 17.7	8.0	3.7	- 12.3
Florida	5.3	4.9	- 5.6	6.3	5.8	- 6.9	4.1	3.7	- 4.5

*Results with less than 30 respondents were omitted.

Map 6. Percentage of Florida High School Students Who are Current Cigar Users*, 2008



*Current Cigar Users are students who smoked one or more cigars during the past 30 days.

Data from the 2008 FYTS


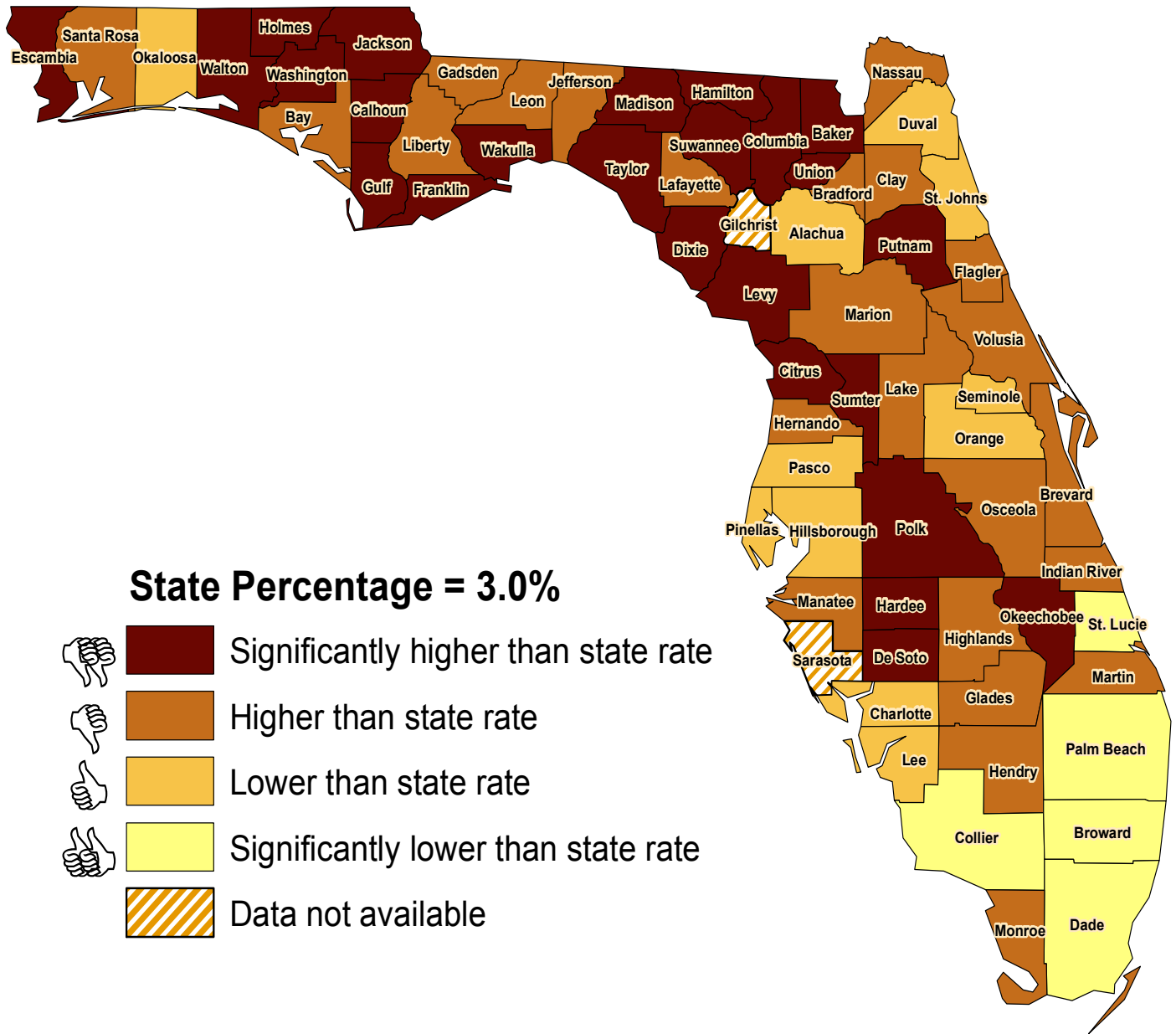


Table 6. Current Cigar Users, High School, 2008

	Total			Male			Female		
	%	95% C.I.		%	95% C.I.		%	95% C.I.	
Alachua	14.5	11.5	- 17.4	15.9	11.6	- 20.1	13.1	9.6	- 16.7
Baker	15.6	11.3	- 19.8	21.0	14.7	- 27.2	10.4	5.7	- 15.1
Bay	20.2	16.8	- 23.6	23.5	19.3	- 27.7	17.0	12.3	- 21.8
Bradford	10.9	6.3	- 15.5	15.4	8.8	- 21.9	5.5	0.0	- 11.1
Brevard	16.5	13.2	- 19.7	19.9	14.3	- 25.4	13.6	10.1	- 17.1
Broward	9.2	7.9	- 10.6	12.1	10.1	- 14.2	6.4	4.8	- 7.9
Calhoun	15.9	10.7	- 21.0	19.4	10.0	- 28.8	12.3	6.5	- 18.1
Charlotte	18.7	15.0	- 22.3	25.4	19.0	- 31.7	12.2	7.7	- 16.6
Citrus	18.3	14.5	- 22.1	19.8	14.9	- 24.6	15.9	10.9	- 20.9
Clay	17.4	14.4	- 20.4	19.1	14.4	- 23.8	15.8	11.7	- 20.0
Collier	14.6	9.6	- 19.5	20.6	12.6	- 28.5	8.6	4.4	- 12.9
Columbia	13.1	9.1	- 17.1	17.4	11.9	- 22.9	8.3	4.3	- 12.2
Dade	8.3	6.7	- 9.9	9.5	6.8	- 12.1	7.0	5.2	- 8.9
De Soto	19.2	14.6	- 23.8	22.5	16.8	- 28.2	15.7	8.9	- 22.5
Dixie	22.2	16.4	- 28.0	30.5	20.9	- 40.0	13.3	6.4	- 20.3
Duval	14.6	11.9	- 17.3	16.4	12.8	- 19.9	12.9	9.7	- 16.1
Escambia	12.6	9.8	- 15.5	15.6	11.2	- 19.9	9.9	6.8	- 13.1
Flagler	12.0	9.5	- 14.5	15.9	12.0	- 19.9	7.1	4.3	- 10.0
Franklin	27.5	18.5	- 36.4	26.3	9.8	- 42.7	29.5	12.7	- 46.2
Gadsden	15.4	12.1	- 18.7	16.5	11.8	- 21.1	14.1	9.9	- 18.4
Gilchrist	14.8	9.2	- 20.3	20.0	12.4	- 27.5	8.3	2.5	- 14.0
Glades	11.3	2.6	- 19.9	.	.	.	14.3	3.0	- 25.7
Gulf	26.4	19.3	- 33.5	39.0	27.4	- 50.5	14.7	9.4	- 20.0
Hamilton	17.7	12.6	- 22.9	25.2	15.4	- 34.9	10.3	4.1	- 16.5
Hardee	15.1	10.2	- 19.9	22.7	15.3	- 30.2	7.1	3.6	- 10.6
Hendry	17.9	14.4	- 21.4	21.2	16.1	- 26.3	13.8	9.1	- 18.6
Hernando	17.1	14.2	- 19.9	20.2	16.1	- 24.2	14.1	10.7	- 17.5
Highlands	15.0	11.7	- 18.2	21.0	15.9	- 26.1	9.6	6.0	- 13.1
Hillsborough	16.8	13.9	- 19.7	20.1	15.8	- 24.4	13.8	10.5	- 17.2
Holmes	16.6	11.8	- 21.3	24.6	17.0	- 32.1	9.1	4.6	- 13.6
Indian River	15.7	11.1	- 20.3	23.8	15.2	- 32.5	9.5	4.0	- 15.1
Jackson	16.4	13.1	- 19.7	21.4	15.9	- 26.8	12.0	7.8	- 16.3
Jefferson	17.4	10.1	- 24.7	21.6	9.5	- 33.7	14.3	5.6	- 23.0
Lafayette	8.5	0.0	- 19.4	10.9	0.0	- 23.8	5.9	0.0	- 16.5
Lake	14.2	11.6	- 16.9	16.6	12.7	- 20.5	11.6	8.3	- 14.9
Lee	18.4	15.5	- 21.4	25.0	20.5	- 29.6	11.9	8.8	- 15.0
Leon	15.8	11.1	- 20.6	21.7	14.6	- 28.8	10.4	5.6	- 15.1
Levy	10.4	7.5	- 13.3	13.0	8.6	- 17.3	7.5	3.9	- 11.1
Liberty	25.3	15.4	- 35.1	32.5	18.6	- 46.4	14.6	3.2	- 26.1
Madison	12.2	7.6	- 16.8	16.0	8.7	- 23.3	8.8	2.2	- 15.4
Manatee	19.6	16.0	- 23.1	26.1	21.3	- 30.9	13.1	9.1	- 17.1
Marion	14.0	11.3	- 16.6	16.8	12.0	- 21.5	11.1	8.3	- 14.0
Martin	16.1	12.6	- 19.5	21.0	16.6	- 25.3	11.1	6.8	- 15.4
Monroe	21.9	17.4	- 26.3	26.0	19.9	- 32.1	17.7	11.4	- 24.0
Nassau	18.2	11.8	- 24.6	29.8	18.0	- 41.6	8.0	2.8	- 13.1
Okaloosa	17.0	13.5	- 20.5	20.2	15.1	- 25.4	13.9	9.4	- 18.4
Okeechobee	17.6	13.8	- 21.3	23.1	16.5	- 29.7	12.5	7.9	- 17.2
Orange	11.3	8.9	- 13.7	15.1	11.3	- 18.9	7.6	4.9	- 10.2
Osceola	8.7	6.4	- 11.0	12.3	8.2	- 16.3	4.9	2.6	- 7.2
Palm Beach	11.5	9.3	- 13.6	13.2	10.2	- 16.3	9.6	7.0	- 12.2
Pasco	16.9	13.8	- 20.0	21.3	16.8	- 25.8	12.2	8.5	- 15.9
Pinellas	14.9	11.4	- 18.5	15.8	10.9	- 20.8	13.9	8.8	- 19.0
Polk	15.2	13.1	- 17.3	18.0	14.9	- 21.2	12.1	9.4	- 14.9
Putnam	16.8	13.9	- 19.6	20.3	16.1	- 24.4	12.6	8.5	- 16.6
St. Johns	13.9	10.7	- 17.1	19.3	14.3	- 24.4	8.2	5.1	- 11.2
St. Lucie	15.5	12.3	- 18.7	18.7	14.0	- 23.3	12.3	8.6	- 16.0
Santa Rosa	13.2	9.6	- 16.8	17.9	12.6	- 23.3	8.3	4.3	- 12.4
Seminole	15.8	13.3	- 18.4	20.5	16.3	- 24.7	11.4	8.6	- 14.1
Sumter	20.7	16.6	- 24.8	27.3	20.7	- 33.9	13.2	8.0	- 18.4
Suwannee	16.3	12.8	- 19.7	20.0	14.2	- 25.8	12.1	8.2	- 16.0
Taylor	15.8	10.1	- 21.5	19.9	11.8	- 27.9	11.1	3.7	- 18.5
Union	12.7	8.3	- 17.1	17.9	10.1	- 25.6	6.2	0.6	- 11.8
Volusia	15.8	13.5	- 18.1	21.8	18.3	- 25.3	9.8	7.2	- 12.4
Wakulla	19.0	13.9	- 24.0	26.4	19.9	- 32.9	12.4	6.3	- 18.5
Walton	16.6	11.7	- 21.6	22.3	14.4	- 30.1	11.7	6.8	- 16.5
Washington	22.5	16.6	- 28.4	28.2	19.8	- 36.7	16.0	10.5	- 21.6
Florida	13.5	13.0	- 14.0	16.7	15.9	- 17.5	10.3	9.7	- 10.9

*Results with less than 30 respondents were omitted.

Map 7. Percentage of Florida Middle School Students Who are Current Smokeless Tobacco Users*, 2008



*Current Smokeless Tobacco Users are students who used smokeless tobacco one or more occasions during the past 30 days.

Data from the 2008 FYTS


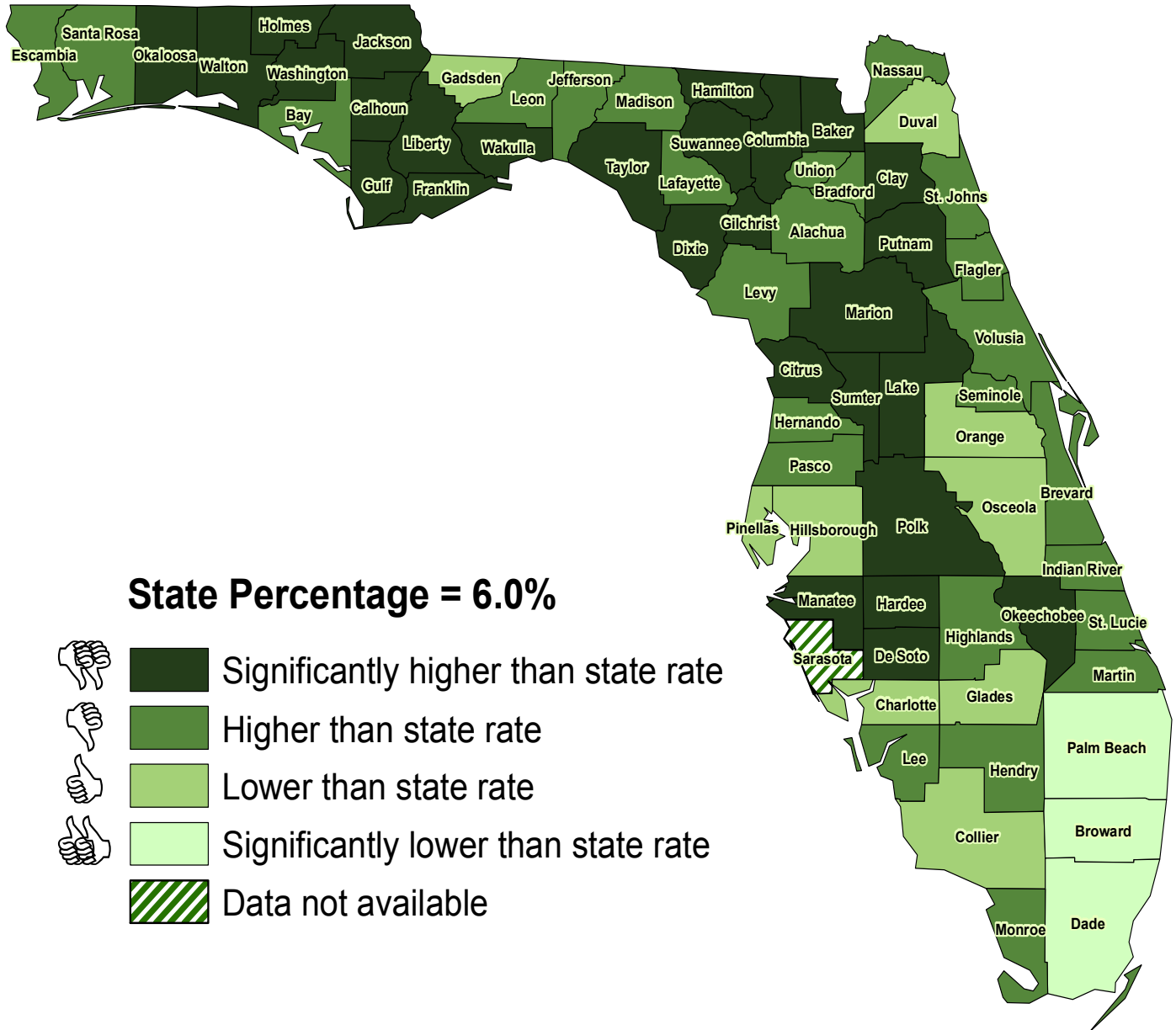


Table 7. Current Smokeless Tobacco Users, Middle School, 2008

	Total			Male			Female		
	%	95% C.I.		%	95% C.I.		%	95% C.I.	
Alachua	2.0	1.0	- 2.9	2.5	1.0	- 4.0	1.2	0.2	- 2.1
Baker	12.8	8.3	- 17.2	19.9	13.1	- 26.7	5.1	1.5	- 8.6
Bay	5.1	2.9	- 7.2	6.7	3.4	- 10.1	3.4	1.3	- 5.5
Bradford	5.7	2.6	- 8.7	8.5	2.7	- 14.2	2.8	0.1	- 5.5
Brevard	3.1	1.7	- 4.5	3.6	1.4	- 5.7	2.8	0.7	- 4.8
Broward	1.8	1.1	- 2.5	2.3	1.3	- 3.4	1.4	0.5	- 2.2
Calhoun	9.7	4.5	- 14.8	18.0	8.9	- 27.2	0.9	0.0	- 2.7
Charlotte	2.6	1.1	- 4.2	4.2	1.5	- 6.8	1.1	0.0	- 2.3
Citrus	5.6	3.7	- 7.5	5.9	3.0	- 8.8	5.1	2.4	- 7.7
Clay	3.5	2.0	- 5.0	4.5	2.0	- 7.0	2.4	0.8	- 4.1
Collier	1.2	0.0	- 2.4	1.0	0.0	- 3.0	1.3	0.0	- 2.9
Columbia	7.8	4.4	- 11.2	12.0	6.7	- 17.2	3.4	0.4	- 6.4
Dade	1.8	1.0	- 2.5	2.5	1.3	- 3.8	1.0	0.2	- 1.8
De Soto	11.3	7.5	- 15.2	17.7	11.2	- 24.1	4.9	1.9	- 7.8
Dixie	16.9	10.3	- 23.5	24.7	14.8	- 34.7	8.2	1.1	- 15.3
Duval	2.4	1.3	- 3.5	3.4	1.6	- 5.1	1.4	0.1	- 2.7
Escambia	5.6	3.7	- 7.5	9.0	5.8	- 12.2	2.1	0.7	- 3.6
Flagler	4.8	2.6	- 6.9	8.0	4.3	- 11.8	1.8	0.1	- 3.5
Franklin	13.5	4.2	- 22.7	25.4	9.4	- 41.4	3.3	0.0	- 8.3
Gadsden	4.5	2.6	- 6.5	5.6	2.5	- 8.7	2.9	0.4	- 5.4
Glades	4.4	0.3	- 8.5	2.8	0.0	- 7.1	6.2	0.0	- 12.9
Gulf	11.7	4.9	- 18.6	17.7	7.0	- 28.5	4.0	0.0	- 8.7
Hamilton	8.2	3.5	- 12.9	11.3	3.9	- 18.7	4.5	0.0	- 9.6
Hardee	6.2	3.9	- 8.5	8.4	4.6	- 12.2	3.7	0.8	- 6.6
Hendry	3.8	1.6	- 5.9	6.4	2.5	- 10.3	1.1	0.0	- 2.3
Hernando	3.4	1.9	- 4.8	3.6	1.4	- 5.9	2.8	1.1	- 4.5
Highlands	4.8	2.8	- 6.7	7.6	4.4	- 10.8	1.6	0.1	- 3.2
Hillsborough	2.5	1.4	- 3.6	4.0	1.9	- 6.1	1.1	0.0	- 2.1
Holmes	14.5	9.7	- 19.4	22.9	15.0	- 30.7	5.2	1.7	- 8.7
Indian River	3.4	1.2	- 5.5	4.4	1.2	- 7.5	2.4	0.0	- 5.4
Jackson	6.8	4.4	- 9.2	10.7	6.9	- 14.5	2.7	0.6	- 4.8
Jefferson	8.3	0.5	- 16.0	12.8	0.0	- 27.9	4.4	0.0	- 10.8
Lafayette	9.2	0.0	- 20.0	13.0	0.3	- 25.8	.	.	- .
Lake	4.8	3.1	- 6.5	8.1	4.9	- 11.3	1.1	0.0	- 2.2
Lee	2.7	1.5	- 4.0	4.0	2.1	- 5.9	1.4	0.2	- 2.6
Leon	3.7	2.2	- 5.3	5.5	3.1	- 7.9	1.9	0.6	- 3.1
Levy	7.7	5.5	- 9.8	11.9	8.2	- 15.6	3.3	1.2	- 5.4
Liberty	9.0	0.6	- 17.5	18.3	3.5	- 33.2	.	.	- .
Madison	8.2	4.4	- 12.1	15.2	7.7	- 22.6	1.1	0.0	- 3.4
Manatee	3.4	1.9	- 5.0	4.2	2.1	- 6.4	2.1	0.0	- 4.2
Marion	3.1	1.9	- 4.4	3.9	1.8	- 6.0	2.5	0.8	- 4.1
Martin	3.1	1.6	- 4.7	2.9	0.9	- 4.8	3.4	1.3	- 5.5
Monroe	3.7	1.8	- 5.5	3.9	1.2	- 6.7	3.4	1.1	- 5.6
Nassau	3.2	0.0	- 6.3	6.3	0.0	- 12.6	0.6	0.0	- 1.9
Okaloosa	2.7	1.4	- 3.9	3.8	1.8	- 5.8	1.5	0.1	- 2.8
Okeechobee	8.1	5.7	- 10.5	11.8	7.4	- 16.2	3.7	1.2	- 6.1
Orange	2.7	1.3	- 4.2	3.8	1.7	- 6.0	1.2	0.0	- 2.5
Osceola	3.3	1.8	- 4.8	3.8	1.7	- 6.0	2.8	0.8	- 4.8
Palm Beach	1.6	0.7	- 2.4	1.9	0.6	- 3.2	1.2	0.2	- 2.3
Pasco	2.3	1.2	- 3.5	2.3	0.7	- 3.9	2.4	0.8	- 3.9
Pinellas	1.8	0.3	- 3.3	3.9	0.6	- 7.3	0.2	0.0	- 0.5
Polk	5.6	3.9	- 7.3	8.6	5.9	- 11.3	2.5	1.0	- 4.0
Putnam	10.0	6.3	- 13.7	15.1	9.2	- 20.9	4.0	0.9	- 7.2
St. Johns	2.4	1.2	- 3.5	3.6	1.5	- 5.7	1.1	0.2	- 2.1
St. Lucie	1.5	0.7	- 2.4	1.3	0.1	- 2.5	1.8	0.5	- 3.1
Santa Rosa	3.3	1.8	- 4.8	3.5	1.2	- 5.8	3.0	1.2	- 4.9
Seminole	1.9	0.9	- 2.8	1.5	0.3	- 2.7	2.0	0.4	- 3.7
Sumter	7.2	5.1	- 9.2	10.3	6.5	- 14.0	4.7	1.8	- 7.6
Suwannee	11.4	7.6	- 15.2	19.4	12.5	- 26.3	2.4	0.2	- 4.6
Taylor	9.3	5.3	- 13.3	16.3	8.8	- 23.7	2.9	0.2	- 5.6
Union	10.0	5.7	- 14.4	16.8	9.5	- 24.2	2.5	0.0	- 5.4
Volusia	3.8	2.5	- 5.2	5.0	2.9	- 7.1	2.3	1.1	- 3.6
Wakulla	9.5	6.2	- 12.9	13.0	7.3	- 18.8	5.4	1.4	- 9.4
Walton	8.1	5.5	- 10.7	12.2	8.2	- 16.2	3.2	0.6	- 5.9
Washington	8.1	4.9	- 11.4	13.2	7.6	- 18.8	1.8	0.0	- 3.8
Florida	3.0	2.7	- 3.2	4.2	3.8	- 4.6	1.6	1.4	- 1.9

*Results with less than 30 respondents were omitted.

Map 8. Percentage of Florida High School Students Who are Current Smokeless Tobacco Users*, 2008



*Current Smokeless Tobacco Users are students who used smokeless tobacco one or more occasions during the past 30 days.

Data from the 2008 FYTS


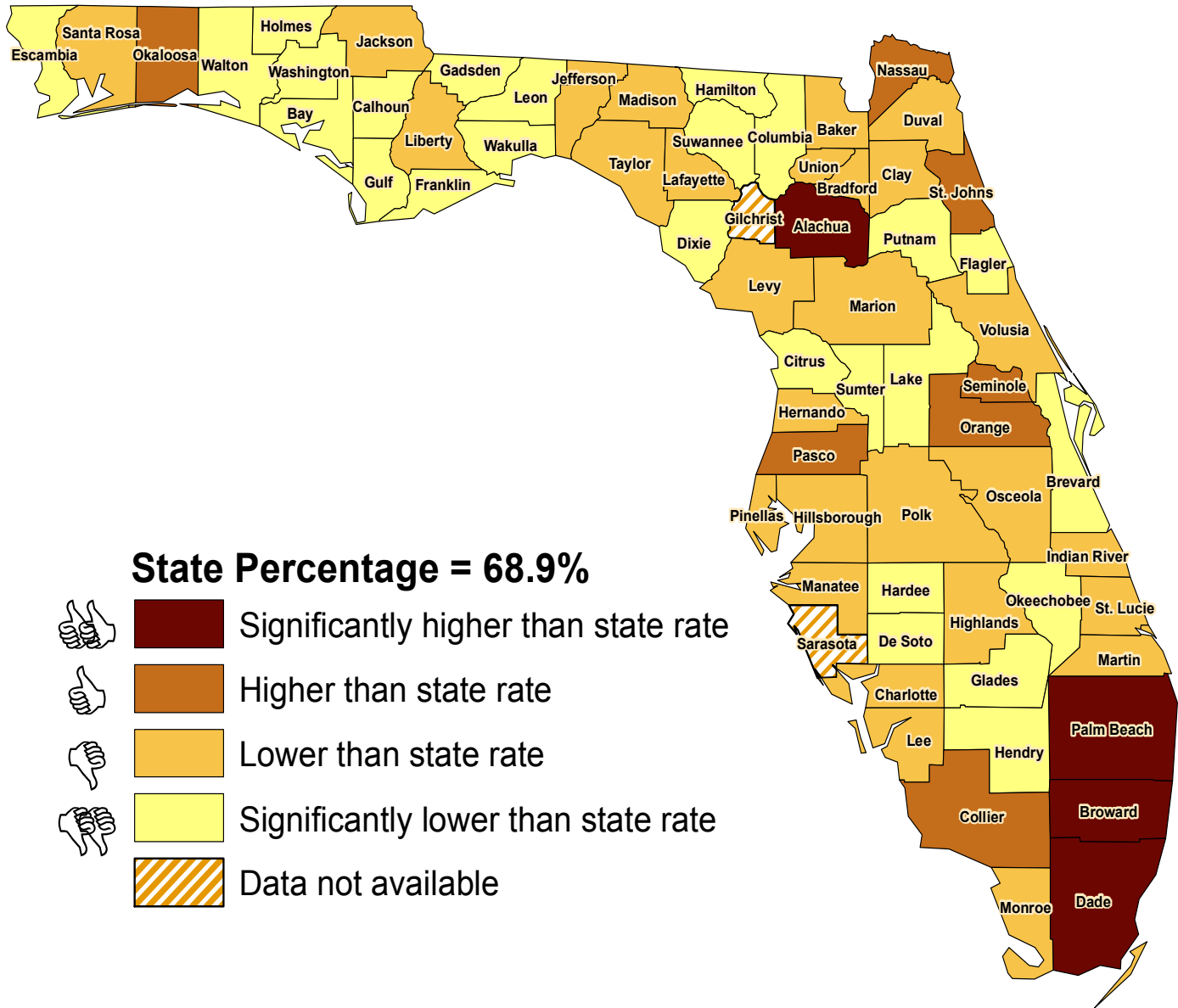


Table 8. Current Smokeless Tobacco Users, High School, 2008

	Total			Male			Female		
	%	95% C.I.		%	95% C.I.		%	95% C.I.	
Alachua	7.2	4.9	- 9.6	11.4	7.7	- 15.0	3.1	1.2	- 4.9
Baker	17.8	13.1	- 22.5	32.6	24.1	- 41.0	3.5	1.2	- 5.9
Bay	8.8	6.1	- 11.6	15.8	10.9	- 20.6	1.7	0.3	- 3.1
Bradford	11.2	4.6	- 17.9	19.1	9.2	- 29.0	.	.	- .
Brevard	6.2	3.8	- 8.6	11.3	6.4	- 16.2	1.8	0.4	- 3.2
Broward	3.5	2.6	- 4.4	5.7	4.1	- 7.4	1.3	0.7	- 2.0
Calhoun	15.2	8.8	- 21.5	26.2	17.0	- 35.5	3.3	0.0	- 7.6
Charlotte	5.5	3.2	- 7.8	8.9	5.1	- 12.7	2.4	0.4	- 4.4
Citrus	11.8	8.5	- 15.1	18.3	13.6	- 23.0	4.1	1.5	- 6.8
Clay	8.7	6.4	- 11.1	15.5	10.9	- 20.1	2.1	0.8	- 3.4
Collier	5.8	2.5	- 9.1	11.1	4.8	- 17.3	0.6	0.0	- 1.9
Columbia	13.0	9.1	- 16.9	20.7	14.3	- 27.2	4.7	1.4	- 7.9
Dade	3.6	2.4	- 4.8	5.8	3.6	- 8.0	1.5	0.7	- 2.3
De Soto	15.6	11.0	- 20.2	25.6	17.8	- 33.5	4.8	1.0	- 8.6
Dixie	21.2	15.0	- 27.3	35.9	27.0	- 44.8	6.5	1.9	- 11.2
Duval	4.6	3.1	- 6.1	7.5	4.7	- 10.3	2.0	0.8	- 3.3
Escambia	6.0	3.9	- 8.1	10.8	7.0	- 14.6	1.3	0.2	- 2.3
Flagler	7.4	4.9	- 9.8	10.8	6.8	- 14.7	3.4	1.4	- 5.5
Franklin	23.7	15.4	- 31.9	35.9	18.1	- 53.7	9.0	0.0	- 19.8
Gadsden	5.4	2.3	- 8.5	8.2	3.0	- 13.5	2.5	0.5	- 4.4
Gilchrist	20.9	15.8	- 26.1	33.1	24.4	- 41.9	7.3	2.2	- 12.3
Glades	3.0	0.0	- 7.4	.	.	- .	.	.	- .
Gulf	16.0	9.9	- 22.2	30.8	20.7	- 40.9	2.0	0.0	- 4.3
Hamilton	13.7	8.3	- 19.0	24.0	15.0	- 33.0	3.0	0.0	- 6.8
Hardee	11.7	8.1	- 15.4	18.1	12.9	- 23.4	4.3	1.2	- 7.4
Hendry	8.1	4.7	- 11.4	11.2	5.8	- 16.5	4.4	1.5	- 7.3
Hernando	6.0	4.1	- 7.9	10.7	7.5	- 13.9	1.5	0.0	- 3.1
Highlands	6.3	4.3	- 8.3	11.0	7.3	- 14.8	1.9	0.3	- 3.5
Hillsborough	5.6	3.7	- 7.5	9.9	6.5	- 13.4	1.6	0.3	- 3.0
Holmes	13.7	9.3	- 18.1	23.5	16.6	- 30.5	3.6	0.6	- 6.6
Indian River	8.6	5.4	- 11.9	19.3	13.2	- 25.5	0.5	0.0	- 1.5
Jackson	13.8	9.7	- 17.8	23.4	16.4	- 30.3	5.2	2.5	- 7.9
Jefferson	6.9	0.0	- 13.9	9.7	0.0	- 22.7	4.8	0.0	- 10.6
Lafayette	12.2	2.8	- 21.6	20.3	4.7	- 35.9	3.6	0.0	- 9.1
Lake	8.9	6.7	- 11.1	14.9	11.1	- 18.7	3.0	1.4	- 4.6
Lee	6.4	4.6	- 8.3	10.9	7.5	- 14.3	2.1	0.7	- 3.5
Leon	7.0	4.0	- 10.1	13.5	7.8	- 19.1	0.9	0.0	- 2.2
Levy	7.9	5.4	- 10.4	14.6	10.3	- 18.9	1.0	0.0	- 2.2
Liberty	19.9	10.4	- 29.5	29.5	14.8	- 44.2	6.3	0.0	- 13.0
Madison	9.9	6.0	- 13.8	15.1	8.7	- 21.5	5.2	1.6	- 8.9
Manatee	11.3	8.6	- 14.1	18.5	14.2	- 22.8	4.2	2.1	- 6.3
Marion	9.2	6.7	- 11.6	13.2	9.0	- 17.4	5.1	2.8	- 7.4
Martin	6.2	3.8	- 8.5	11.4	7.2	- 15.5	0.9	0.0	- 2.0
Monroe	7.7	5.3	- 10.2	12.4	8.1	- 16.7	3.2	1.1	- 5.4
Nassau	10.4	4.9	- 15.8	18.2	7.5	- 29.0	3.5	0.0	- 7.0
Okaloosa	9.1	6.6	- 11.6	14.6	10.3	- 18.8	3.7	1.5	- 5.9
Okeechobee	17.6	12.7	- 22.5	27.4	19.8	- 35.0	8.4	3.8	- 13.0
Orange	4.7	3.2	- 6.3	7.9	5.1	- 10.6	1.6	0.3	- 2.9
Osceola	4.3	2.6	- 6.0	7.3	4.4	- 10.2	1.2	0.1	- 2.2
Palm Beach	3.5	2.3	- 4.6	4.2	2.5	- 6.0	2.7	1.3	- 4.1
Pasco	6.3	4.5	- 8.2	10.0	6.7	- 13.2	2.5	1.0	- 4.1
Pinellas	4.0	2.1	- 5.9	5.9	2.9	- 9.0	1.8	0.0	- 3.7
Polk	9.2	7.5	- 11.0	13.8	10.9	- 16.7	4.6	2.8	- 6.3
Putnam	14.5	11.4	- 17.6	25.2	20.1	- 30.4	2.0	0.2	- 3.8
St. Johns	7.5	5.4	- 9.5	11.9	8.2	- 15.5	2.7	1.1	- 4.3
St. Lucie	6.3	4.0	- 8.6	10.5	6.6	- 14.4	1.8	0.5	- 3.1
Santa Rosa	7.6	4.4	- 10.8	13.1	8.0	- 18.1	1.9	0.1	- 3.8
Seminole	7.3	5.5	- 9.0	11.0	7.9	- 14.1	3.6	1.9	- 5.2
Sumter	13.0	9.5	- 16.6	23.0	17.0	- 29.0	2.9	0.8	- 5.0
Suwannee	15.0	11.5	- 18.5	26.0	20.1	- 32.0	2.4	0.3	- 4.6
Taylor	13.1	8.4	- 17.9	22.2	13.5	- 30.9	4.0	0.0	- 8.8
Union	11.9	5.1	- 18.8	21.6	10.6	- 32.7	1.4	0.0	- 4.3
Volusia	7.6	6.0	- 9.2	12.5	9.6	- 15.4	2.6	1.3	- 3.9
Wakulla	13.9	10.0	- 17.8	28.4	20.6	- 36.1	0.5	0.0	- 1.5
Walton	10.6	6.6	- 14.6	18.7	11.7	- 25.7	3.4	0.4	- 6.4
Washington	13.0	8.3	- 17.6	22.1	14.5	- 29.6	3.5	0.8	- 6.2
Florida	6.0	5.6	- 6.3	9.8	9.2	- 10.4	2.1	1.9	- 2.4

*Results with less than 30 respondents were omitted.

Map 9. Percentage of Florida Middle School Students Who are Committed Never Smokers*, 2008



*Committed Never Smokers are students who have never smoked a cigarette and say that they will definitely not smoke in the future or if a friend offered one.

Data from the 2008 FYTS


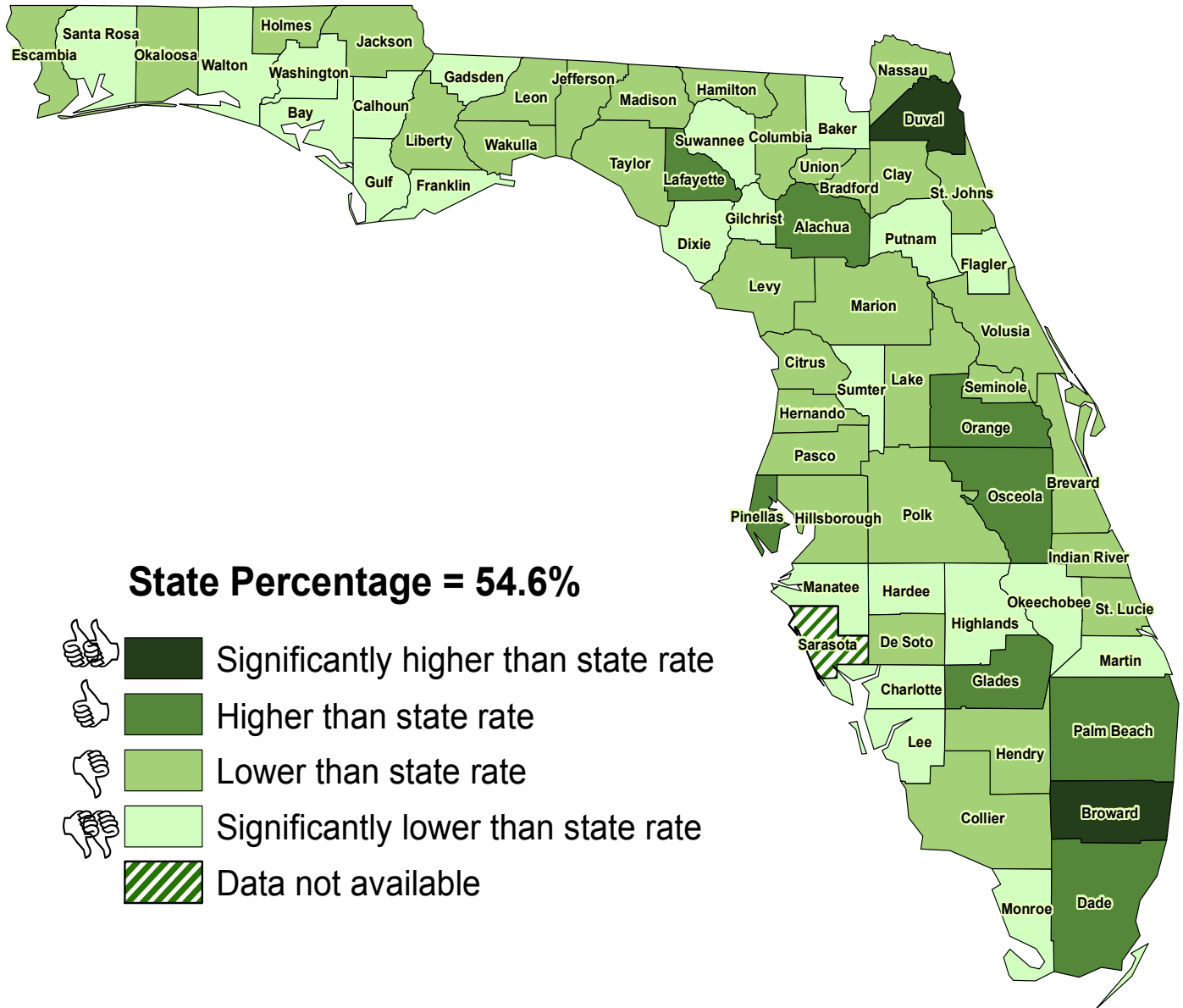


Table 9. Committed Never Smokers, Middle School, 2008


	Total			Male			Female		
	%	95% C.I.		%	95% C.I.		%	95% C.I.	
Alachua	73.7	70.0	- 77.4	73.1	68.6	- 77.6	74.3	69.8	- 78.8
Baker	62.7	55.5	- 69.9	58.0	49.0	- 67.0	67.6	59.1	- 76.2
Bay	57.7	52.5	- 62.9	59.3	52.0	- 66.7	56.9	50.7	- 63.0
Bradford	66.8	60.0	- 73.6	67.2	58.3	- 76.1	67.3	58.0	- 76.6
Brevard	62.8	58.1	- 67.4	65.5	59.8	- 71.1	60.5	54.7	- 66.2
Broward	72.9	70.7	- 75.2	72.1	69.0	- 75.2	73.7	70.6	- 76.8
Calhoun	57.3	46.9	- 67.6	58.4	43.6	- 73.1	56.1	43.7	- 68.5
Charlotte	65.0	60.2	- 69.8	65.5	59.4	- 71.7	64.5	57.7	- 71.3
Citrus	62.8	57.7	- 67.8	66.2	60.4	- 72.0	59.5	52.0	- 66.9
Clay	67.4	63.2	- 71.6	68.8	63.5	- 74.2	66.1	60.4	- 71.8
Collier	71.1	65.5	- 76.7	73.8	65.1	- 82.5	68.8	61.3	- 76.3
Columbia	62.3	56.6	- 67.9	63.2	56.1	- 70.3	60.7	52.5	- 68.9
Dade	74.1	71.1	- 77.1	73.2	69.2	- 77.2	75.4	71.7	- 79.0
De Soto	61.3	55.7	- 66.8	53.9	45.5	- 62.3	69.0	61.7	- 76.3
Dixie	51.9	41.0	- 62.8	45.2	31.6	- 58.9	57.9	45.9	- 69.8
Duval	67.9	64.2	- 71.6	69.2	64.6	- 73.7	66.7	61.6	- 71.8
Escambia	60.9	56.8	- 65.1	60.1	54.2	- 66.0	61.9	56.9	- 66.9
Flagler	62.1	56.9	- 67.2	66.3	60.5	- 72.1	58.6	51.5	- 65.6
Franklin	48.1	32.9	- 63.3	46.7	26.5	- 67.0	49.2	35.0	- 63.4
Gadsden	60.2	53.9	- 66.6	54.2	45.6	- 62.9	67.1	58.6	- 75.6
Glades	54.6	41.1	- 68.1	59.9	41.2	- 78.6	48.7	33.4	- 64.0
Gulf	56.8	46.6	- 67.1	52.1	37.3	- 66.9	62.8	47.8	- 77.8
Hamilton	49.0	35.8	- 62.2	44.2	28.5	- 59.9	54.3	39.6	- 69.1
Hardee	59.3	53.4	- 65.3	55.5	48.4	- 62.5	63.4	55.5	- 71.3
Hendry	58.7	53.0	- 64.4	53.9	46.8	- 61.1	63.2	55.4	- 71.0
Hernando	67.4	63.3	- 71.5	68.1	63.3	- 72.9	66.6	60.5	- 72.7
Highlands	65.3	60.8	- 69.8	63.6	56.9	- 70.3	67.2	61.0	- 73.4
Hillsborough	68.3	64.1	- 72.6	69.1	63.4	- 74.8	68.4	62.7	- 74.1
Holmes	56.6	48.6	- 64.5	52.2	41.5	- 62.9	61.8	51.9	- 71.6
Indian River	66.2	59.9	- 72.4	63.1	54.5	- 71.8	69.1	61.1	- 77.1
Jackson	63.1	57.5	- 68.7	64.8	56.7	- 72.9	61.1	54.3	- 68.0
Jefferson	63.4	39.3	- 87.5	63.4	30.7	- 96.0	63.5	36.2	- 90.7
Lafayette	66.9	47.9	- 85.8	60.3	34.2	- 86.3	78.9	54.7	- 100.0
Lake	62.0	58.0	- 66.0	61.1	55.7	- 66.4	63.0	57.5	- 68.4
Lee	66.8	63.1	- 70.5	62.1	57.1	- 67.1	71.4	66.5	- 76.4
Leon	62.0	57.4	- 66.6	59.6	53.8	- 65.4	64.7	58.3	- 71.0
Levy	66.8	61.0	- 72.5	65.2	57.9	- 72.4	68.3	61.0	- 75.6
Liberty	57.6	45.9	- 69.2	52.7	35.6	- 69.9	61.5	36.8	- 86.2
Madison	62.8	54.8	- 70.9	51.0	38.0	- 64.1	74.6	64.5	- 84.6
Manatee	66.4	61.4	- 71.4	64.8	58.0	- 71.7	68.3	62.6	- 74.0
Marion	67.7	62.8	- 72.5	68.8	63.4	- 74.2	66.4	59.4	- 73.5
Martin	63.5	58.1	- 68.9	67.7	60.4	- 75.0	59.3	52.5	- 66.1
Monroe	64.3	59.5	- 69.0	69.1	61.6	- 76.5	58.6	52.3	- 64.9
Nassau	69.3	60.6	- 78.0	61.1	46.6	- 75.5	75.9	65.7	- 86.2
Okaloosa	70.5	66.6	- 74.4	70.7	65.6	- 75.8	70.1	64.2	- 76.0
Okeechobee	58.3	52.9	- 63.8	57.1	49.5	- 64.7	59.7	52.3	- 67.2
Orange	70.0	65.0	- 75.1	71.5	65.2	- 77.7	68.5	61.3	- 75.7
Osceola	68.0	63.4	- 72.5	69.4	63.8	- 74.9	66.7	61.4	- 72.0
Palm Beach	74.7	71.1	- 78.3	71.8	67.0	- 76.6	77.4	72.7	- 82.1
Pasco	70.9	67.1	- 74.6	73.4	68.4	- 78.4	69.0	64.0	- 73.9
Pinellas	67.2	61.7	- 72.7	66.9	58.0	- 75.8	67.3	60.6	- 74.0
Polk	65.6	62.1	- 69.1	66.5	61.5	- 71.5	64.5	60.4	- 68.6
Putnam	57.2	51.7	- 62.7	57.4	49.6	- 65.1	58.8	50.6	- 67.0
St. Johns	73.3	69.7	- 77.0	73.3	68.4	- 78.2	73.4	68.5	- 78.4
St. Lucie	65.9	62.1	- 69.8	65.8	59.9	- 71.8	65.9	60.8	- 71.1
Santa Rosa	63.8	59.3	- 68.2	60.9	55.1	- 66.8	66.7	61.0	- 72.3
Seminole	72.2	68.3	- 76.0	72.3	67.3	- 77.4	72.0	66.8	- 77.3
Sumter	60.3	55.1	- 65.5	59.1	52.3	- 65.9	61.5	54.2	- 68.7
Suwannee	56.1	49.0	- 63.2	54.9	46.1	- 63.8	57.6	48.2	- 66.9
Taylor	66.8	58.6	- 75.0	62.9	52.3	- 73.5	70.3	60.4	- 80.2
Union	65.0	57.0	- 73.0	65.8	56.4	- 75.2	64.2	53.3	- 75.1
Volusia	65.3	61.9	- 68.6	65.1	60.8	- 69.3	65.5	61.0	- 70.1
Wakulla	52.9	46.5	- 59.3	56.2	47.6	- 64.9	49.4	40.1	- 58.7
Walton	63.0	58.5	- 67.6	64.4	59.0	- 69.9	61.9	55.2	- 68.6
Washington	54.5	48.6	- 60.4	50.7	44.6	- 56.9	58.9	50.1	- 67.7
Florida	68.9	68.1	- 69.8	68.6	67.5	- 69.7	69.4	68.3	- 70.5

*Results with less than 30 respondents were omitted.

Map 10. Percentage of Florida High School Students Who are Committed Never Smokers*, 2008



*Committed Never Smokers are students who have never smoked a cigarette and say that they will definitely not smoke in the future or if a friend offered one.




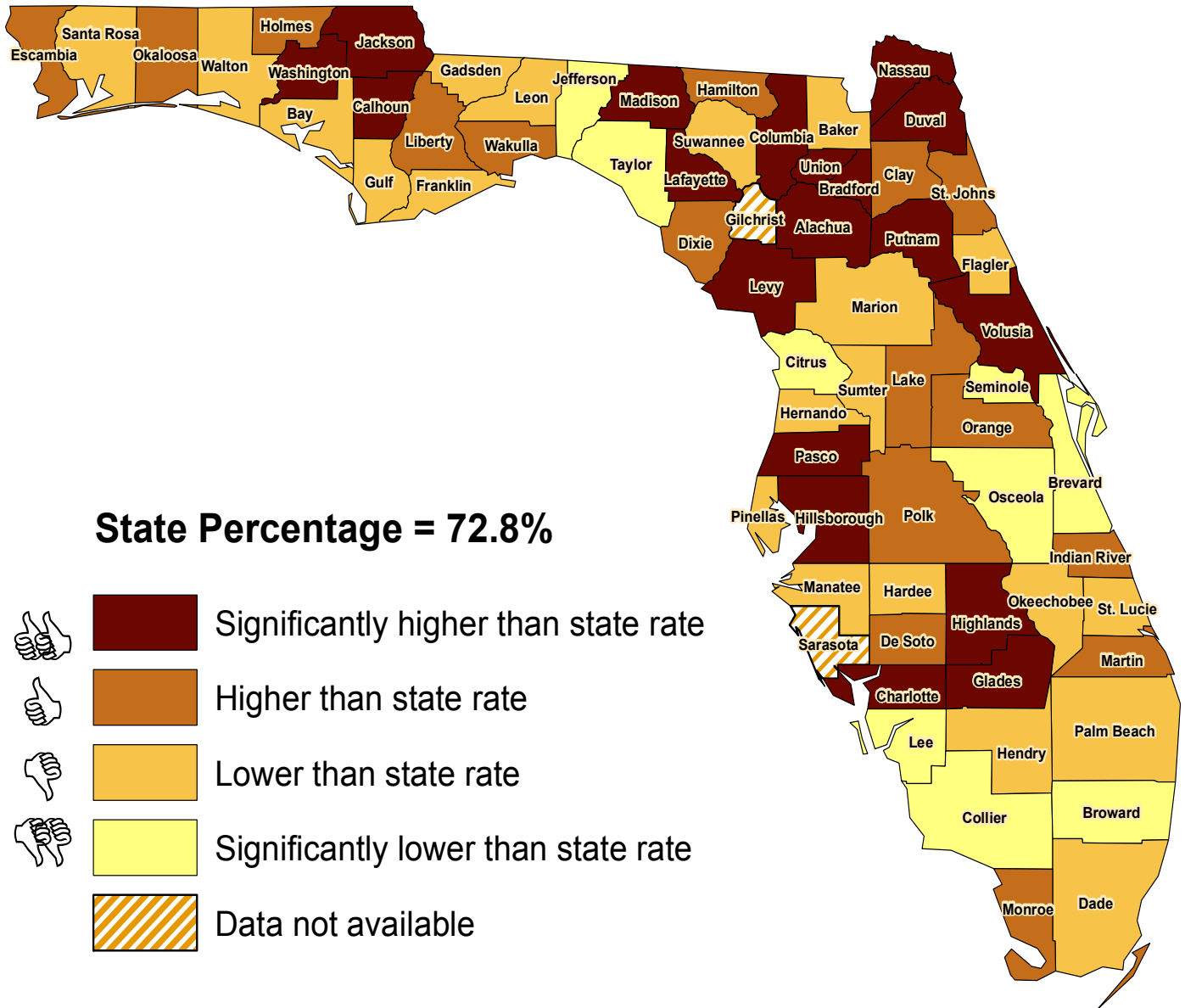
Data from the 2008 FYTS

Table 10. Committed Never Smokers, High School, 2008

	Total			Male			Female		
	%	95% C.I.		%	95% C.I.		%	95% C.I.	
Alachua	56.5	52.4	- 60.6	54.0	48.0	- 60.0	59.0	54.0	- 63.9
Baker	43.8	37.2	- 50.4	38.3	31.0	- 45.5	48.9	39.3	- 58.5
Bay	46.7	42.3	- 51.2	44.3	38.4	- 50.3	48.9	43.3	- 54.5
Bradford	54.3	46.3	- 62.4	52.9	41.6	- 64.3	56.5	41.3	- 71.7
Brevard	53.5	48.8	- 58.2	54.5	47.4	- 61.6	52.6	46.9	- 58.3
Broward	58.6	56.0	- 61.2	58.9	55.4	- 62.4	58.1	54.6	- 61.6
Calhoun	42.3	35.2	- 49.4	50.3	40.6	- 59.9	33.6	23.7	- 43.6
Charlotte	45.3	39.9	- 50.7	47.6	40.2	- 54.9	43.5	36.2	- 50.8
Citrus	49.5	44.7	- 54.2	54.5	48.4	- 60.6	44.4	37.3	- 51.6
Clay	52.7	48.4	- 57.1	56.9	50.6	- 63.1	48.5	42.4	- 54.6
Collier	48.8	42.1	- 55.5	51.1	42.3	- 59.8	46.7	38.1	- 55.3
Columbia	49.4	43.2	- 55.7	48.3	41.8	- 54.9	51.7	42.7	- 60.7
Dade	58.9	55.2	- 62.5	57.6	52.6	- 62.6	60.1	55.5	- 64.6
De Soto	48.0	40.9	- 55.1	43.5	35.1	- 51.9	53.3	44.1	- 62.5
Dixie	35.2	26.7	- 43.7	30.8	21.4	- 40.2	40.7	29.0	- 52.3
Duval	64.4	60.3	- 68.6	61.8	55.7	- 67.9	67.0	62.0	- 72.0
Escambia	53.6	49.1	- 58.1	52.2	46.4	- 58.1	54.5	49.1	- 59.8
Flagler	46.4	41.7	- 51.1	51.5	45.4	- 57.7	41.8	35.3	- 48.3
Franklin	23.5	13.6	- 33.4	28.4	12.2	- 44.6	19.1	3.8	- 34.3
Gadsden	45.9	41.1	- 50.7	42.1	34.7	- 49.6	49.2	42.3	- 56.2
Gilchrist	42.9	34.8	- 50.9	37.1	26.1	- 48.1	49.3	38.7	- 59.9
Glades	55.4	41.2	- 69.7	.	.	.	57.5	36.0	- 79.1
Gulf	43.5	36.3	- 50.6	39.3	29.6	- 49.0	46.7	37.3	- 56.0
Hamilton	50.5	42.4	- 58.6	40.4	27.7	- 53.1	59.9	52.5	- 67.3
Hardee	43.9	37.2	- 50.6	36.4	28.6	- 44.1	53.2	44.0	- 62.4
Hendry	49.3	43.5	- 55.2	43.2	35.5	- 50.9	55.7	48.0	- 63.3
Hernando	53.5	49.5	- 57.5	53.6	48.6	- 58.5	53.6	48.1	- 59.2
Highlands	48.7	44.4	- 52.9	46.6	40.4	- 52.9	51.2	44.8	- 57.6
Hillsborough	51.0	47.5	- 54.5	47.6	42.9	- 52.3	54.3	49.7	- 59.0
Holmes	48.0	40.4	- 55.6	38.8	29.0	- 48.6	55.7	46.1	- 65.4
Indian River	51.9	43.1	- 60.6	48.1	37.5	- 58.7	54.9	43.7	- 66.0
Jackson	48.5	41.9	- 55.2	44.1	35.6	- 52.5	52.4	43.6	- 61.3
Jefferson	51.6	37.0	- 66.3	57.5	29.2	- 85.7	48.1	33.7	- 62.6
Lafayette	54.8	43.1	- 66.5	59.2	39.5	- 79.0	49.0	32.0	- 65.9
Lake	52.5	48.6	- 56.5	49.4	44.1	- 54.7	55.9	50.7	- 61.1
Lee	47.0	42.9	- 51.0	43.7	38.0	- 49.4	50.6	45.5	- 55.7
Leon	50.2	43.6	- 56.7	45.3	36.8	- 53.8	54.3	47.3	- 61.3
Levy	51.8	45.8	- 57.7	52.0	44.4	- 59.7	51.2	43.7	- 58.8
Liberty	50.0	41.8	- 58.1	45.5	32.8	- 58.2	56.5	46.7	- 66.2
Madison	48.6	40.1	- 57.1	45.0	34.5	- 55.4	51.6	39.6	- 63.5
Manatee	48.5	43.4	- 53.6	45.6	38.8	- 52.4	51.4	45.5	- 57.2
Marion	53.1	48.7	- 57.6	54.5	48.2	- 60.9	51.8	45.5	- 58.1
Martin	45.7	41.2	- 50.2	48.2	42.7	- 53.8	43.2	37.1	- 49.3
Monroe	45.1	40.5	- 49.6	46.8	39.8	- 53.8	43.3	36.5	- 50.1
Nassau	50.0	41.9	- 58.1	47.2	35.7	- 58.7	52.5	40.8	- 64.3
Okaloosa	48.9	43.8	- 54.0	50.7	44.0	- 57.4	47.2	40.9	- 53.4
Okeechobee	41.9	36.5	- 47.3	38.1	31.5	- 44.7	44.7	37.4	- 52.0
Orange	58.5	54.3	- 62.7	59.4	53.3	- 65.5	57.6	52.3	- 62.9
Osceola	56.5	53.1	- 60.0	58.0	53.2	- 62.8	54.9	49.9	- 59.9
Palm Beach	56.6	53.1	- 60.1	57.1	52.5	- 61.7	55.7	50.8	- 60.5
Pasco	51.3	46.9	- 55.7	51.8	46.4	- 57.1	50.7	44.4	- 56.9
Pinellas	54.6	48.9	- 60.4	57.0	49.9	- 64.2	52.1	44.1	- 60.2
Polk	53.1	49.8	- 56.3	53.1	48.1	- 58.2	52.9	48.9	- 56.9
Putnam	47.2	42.1	- 52.2	48.4	41.9	- 55.0	46.2	39.0	- 53.5
St. Johns	50.0	45.8	- 54.2	53.4	47.5	- 59.3	46.4	40.6	- 52.2
St. Lucie	51.7	48.0	- 55.4	50.3	44.3	- 56.3	53.1	48.1	- 58.1
Santa Rosa	46.5	40.7	- 52.3	49.5	41.9	- 57.1	44.1	36.5	- 51.7
Seminole	51.8	48.4	- 55.2	50.3	45.4	- 55.2	53.2	48.4	- 58.0
Sumter	41.5	36.6	- 46.4	39.9	32.9	- 46.9	43.4	36.5	- 50.3
Suwannee	43.0	37.8	- 48.2	42.0	34.7	- 49.3	44.3	37.1	- 51.4
Taylor	46.1	37.4	- 54.8	43.9	33.8	- 54.1	48.9	36.9	- 60.8
Union	46.8	37.9	- 55.6	44.2	34.3	- 54.1	49.8	37.4	- 62.3
Volusia	53.2	49.9	- 56.6	53.9	49.2	- 58.7	52.5	47.9	- 57.1
Wakulla	48.8	41.7	- 55.9	43.9	34.3	- 53.5	53.5	44.6	- 62.4
Walton	41.1	34.9	- 47.3	48.6	40.1	- 57.0	34.8	26.2	- 43.4
Washington	42.9	36.5	- 49.3	38.4	30.4	- 46.4	47.6	39.7	- 55.6
Florida	54.6	53.7	- 55.5	54.2	53.0	- 55.4	55.0	53.8	- 56.1

*Results with less than 30 respondents were omitted.

Map 11. Percentage of Florida Middle School Students Who Received Any Tobacco Use Prevention Education (TUPE)*, 2008



*Any TUPE is defined as classroom instruction in any of the following: tobacco use, why kids smoke, most kids do not smoke, how to say “no”, and health effects of smoking.

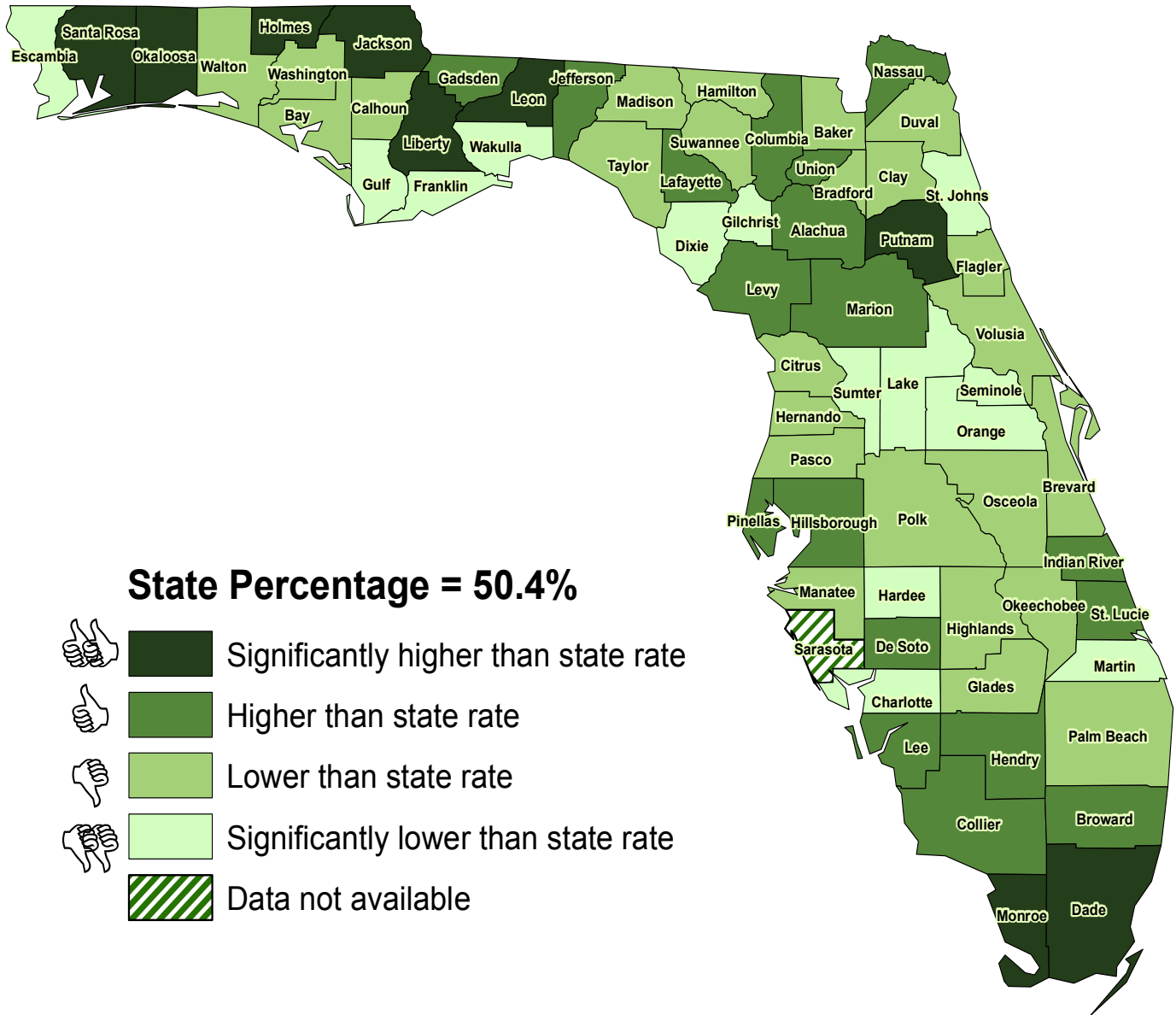
Data from the 2008 FYTS

Table 11. Received Any TUPE, Middle School, 2008

	Total			Male			Female		
	%	95% C.I.		%	95% C.I.		%	95% C.I.	
Alachua	82.7	79.0	- 86.4	80.1	75.3	- 84.9	85.3	81.1	- 89.5
Baker	71.3	66.0	- 76.7	69.0	60.7	- 77.3	73.4	66.4	- 80.4
Bay	72.6	67.1	- 78.1	72.4	66.0	- 78.9	73.3	66.5	- 80.1
Bradford	86.0	81.6	- 90.4	83.6	76.3	- 90.9	88.3	82.9	- 93.6
Brevard	60.4	54.8	- 66.0	61.4	54.0	- 68.8	59.2	52.5	- 66.0
Broward	67.1	64.3	- 69.8	66.1	62.6	- 69.6	67.8	64.1	- 71.5
Calhoun	86.7	79.1	- 94.2	85.7	76.6	- 94.8	87.6	78.0	- 97.3
Charlotte	85.1	79.9	- 90.3	84.8	79.0	- 90.6	85.3	78.9	- 91.8
Citrus	66.4	60.9	- 71.8	65.9	59.3	- 72.4	66.9	60.0	- 73.8
Clay	74.4	69.5	- 79.4	72.9	66.5	- 79.2	76.1	70.7	- 81.5
Collier	60.6	52.9	- 68.2	63.1	54.0	- 72.1	58.1	49.1	- 67.1
Columbia	87.0	83.3	- 90.8	84.1	78.9	- 89.3	90.8	86.2	- 95.3
Dade	71.0	67.3	- 74.7	70.8	66.2	- 75.4	71.3	66.9	- 75.7
De Soto	76.6	70.0	- 83.1	77.7	70.7	- 84.7	75.4	66.3	- 84.5
Dixie	74.1	62.8	- 85.4	74.8	60.5	- 89.1	74.4	61.1	- 87.8
Duval	78.3	74.8	- 81.8	77.4	73.4	- 81.5	79.0	74.5	- 83.4
Escambia	73.3	68.2	- 78.4	71.4	65.4	- 77.4	75.3	69.2	- 81.4
Flagler	69.1	63.3	- 74.8	70.3	63.5	- 77.1	68.0	60.3	- 75.7
Franklin	67.2	52.2	- 82.3	60.9	44.2	- 77.7	72.9	53.6	- 92.2
Gadsden	70.2	64.8	- 75.7	65.3	58.0	- 72.7	75.1	67.1	- 83.1
Glades	84.9	77.7	- 92.1	81.4	69.9	- 92.8	88.6	80.0	- 97.2
Gulf	65.5	52.7	- 78.3	58.9	41.9	- 75.9	72.3	59.1	- 85.5
Hamilton	84.0	73.2	- 94.8	80.9	67.0	- 94.8	87.9	78.1	- 97.6
Hardee	71.6	64.3	- 78.9	70.2	61.5	- 78.9	73.1	65.0	- 81.2
Hendry	66.9	59.6	- 74.1	66.1	59.4	- 72.7	67.3	57.3	- 77.3
Hernando	71.6	66.6	- 76.7	72.8	67.0	- 78.6	70.1	64.0	- 76.3
Highlands	82.1	77.1	- 87.1	80.1	73.6	- 86.7	84.3	79.3	- 89.2
Hillsborough	93.6	91.3	- 95.9	91.7	88.2	- 95.2	95.3	92.9	- 97.6
Holmes	76.5	68.7	- 84.4	74.5	65.1	- 83.9	78.8	70.4	- 87.2
Indian River	73.8	66.2	- 81.5	71.2	61.9	- 80.5	76.5	67.1	- 85.8
Jackson	80.7	73.8	- 87.6	79.6	71.6	- 87.7	82.1	74.3	- 89.8
Jefferson	45.8	34.2	- 57.3	43.6	20.0	- 67.3	47.6	38.1	- 57.1
Lafayette	94.7	86.0	- 100.0	90.3	74.0	- 100.0	100.0	100.0	- 100.0
Lake	75.5	71.5	- 79.5	73.5	68.2	- 78.8	77.5	72.8	- 82.2
Lee	54.5	50.5	- 58.5	55.6	50.8	- 60.4	53.2	48.0	- 58.5
Leon	70.2	65.5	- 75.0	68.4	62.8	- 74.0	72.2	66.2	- 78.2
Levy	84.7	80.6	- 88.9	77.4	71.5	- 83.3	92.3	88.2	- 96.3
Liberty	79.9	69.1	- 90.8	76.0	60.9	- 91.1	83.5	72.3	- 94.7
Madison	80.8	74.6	- 87.0	81.0	72.6	- 89.5	80.6	71.2	- 90.0
Manatee	67.7	61.1	- 74.3	66.0	58.6	- 73.3	69.2	61.1	- 77.3
Marion	69.7	65.2	- 74.2	71.6	66.2	- 77.1	67.5	61.9	- 73.2
Martin	77.2	73.2	- 81.3	81.0	76.1	- 86.0	73.8	67.5	- 80.0
Monroe	79.3	73.0	- 85.6	78.9	71.1	- 86.7	79.8	72.8	- 86.8
Nassau	90.5	85.2	- 95.9	95.0	90.5	- 99.6	86.7	77.9	- 95.5
Okaloosa	77.4	72.5	- 82.2	79.6	74.3	- 84.9	75.1	68.8	- 81.3
Okeechobee	69.2	61.9	- 76.6	72.0	63.4	- 80.6	67.1	58.0	- 76.3
Orange	73.7	67.8	- 79.5	71.7	64.8	- 78.6	75.7	69.4	- 82.1
Osceola	65.2	60.7	- 69.8	64.3	58.9	- 69.8	66.4	60.6	- 72.2
Palm Beach	69.5	65.3	- 73.6	70.0	64.5	- 75.4	68.9	64.0	- 73.9
Pasco	80.8	76.6	- 85.0	81.8	77.4	- 86.3	79.9	74.1	- 85.7
Pinellas	70.8	64.5	- 77.1	71.8	64.1	- 79.5	69.9	61.7	- 78.1
Polk	74.1	70.1	- 78.2	73.6	68.6	- 78.7	74.7	69.9	- 79.5
Putnam	82.7	78.7	- 86.7	79.0	73.1	- 84.8	88.4	82.7	- 94.1
St. Johns	74.3	70.1	- 78.6	75.8	70.8	- 80.8	72.6	67.0	- 78.2
St. Lucie	68.5	61.9	- 75.1	68.1	61.2	- 75.0	68.7	60.9	- 76.6
Santa Rosa	72.1	66.1	- 78.2	74.0	67.6	- 80.5	70.2	63.1	- 77.3
Seminole	60.3	55.5	- 65.2	59.9	53.4	- 66.3	60.7	55.0	- 66.3
Sumter	67.3	62.8	- 71.9	68.9	62.5	- 75.3	66.0	59.5	- 72.5
Suwannee	70.5	65.5	- 75.5	69.0	62.0	- 76.0	71.4	63.7	- 79.0
Taylor	57.6	44.6	- 70.6	55.0	40.1	- 70.0	59.9	45.5	- 74.3
Union	92.0	86.7	- 97.4	90.6	83.0	- 98.2	93.6	88.4	- 98.9
Volusia	77.3	74.3	- 80.3	75.8	71.6	- 80.0	78.6	74.9	- 82.2
Wakulla	74.0	67.5	- 80.5	71.8	63.4	- 80.2	76.6	66.7	- 86.5
Walton	71.3	65.3	- 77.4	68.8	61.8	- 75.8	74.1	66.7	- 81.5
Washington	95.9	93.6	- 98.3	96.6	94.0	- 99.2	95.1	91.7	- 98.4
Florida	72.8	71.9	- 73.7	72.3	71.1	- 73.4	73.2	72.1	- 74.4

*Results with less than 30 respondents were omitted.

Map 12. Percentage of Florida High School Students Who Received Any Tobacco Use Prevention Education (TUPE)*, 2008



*Any TUPE is defined as classroom instruction in any of the following: tobacco use, why kids smoke, most kids do not smoke, how to say “no”, and health effects of smoking.

Data from the 2008 FYTS


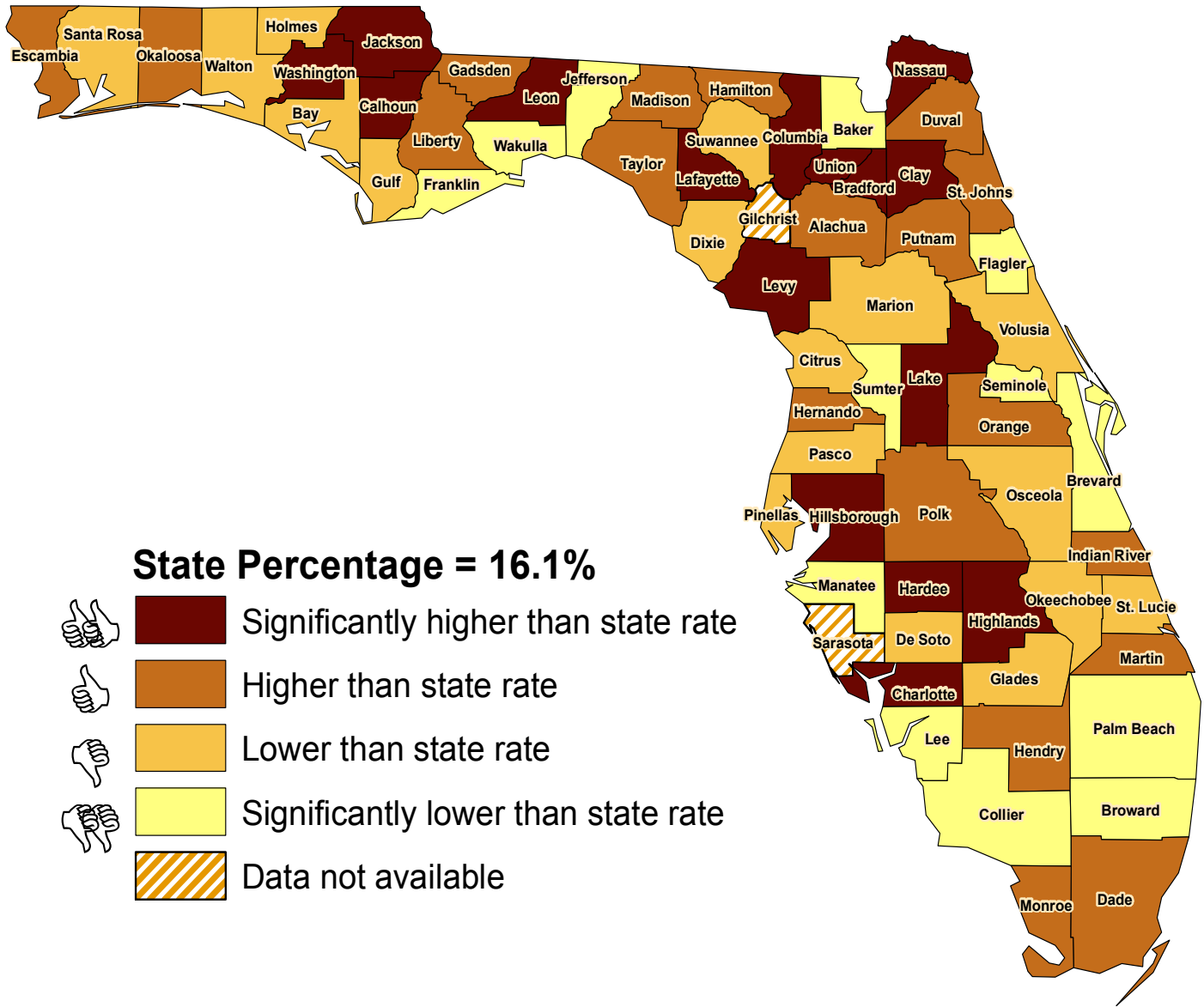


Table 12. Received Any TUPE, High School, 2008

	Total		Male		Female	
	%	95% C.I.	%	95% C.I.	%	95% C.I.
Alachua	54.3	49.4 - 59.2	56.9	51.0 - 62.8	51.6	45.4 - 57.9
Baker	49.2	43.4 - 55.1	52.3	44.6 - 59.9	46.5	38.5 - 54.5
Bay	49.2	44.4 - 54.0	55.7	49.8 - 61.5	42.7	36.7 - 48.7
Bradford	39.6	28.0 - 51.2	42.9	27.6 - 58.1	35.8	21.6 - 49.9
Brevard	45.9	41.1 - 50.7	45.1	38.7 - 51.6	46.6	40.7 - 52.5
Broward	52.0	49.3 - 54.7	50.1	46.5 - 53.7	54.1	50.5 - 57.7
Calhoun	44.5	33.9 - 55.1	44.4	30.4 - 58.3	44.1	34.1 - 54.0
Charlotte	43.0	36.5 - 49.4	40.4	33.0 - 47.7	45.5	37.5 - 53.5
Citrus	49.9	43.1 - 56.7	52.3	43.9 - 60.6	47.8	40.0 - 55.6
Clay	45.0	40.1 - 49.8	43.8	37.8 - 49.8	46.0	39.5 - 52.4
Collier	58.1	50.9 - 65.3	61.9	53.0 - 70.7	54.6	45.7 - 63.6
Columbia	52.8	47.2 - 58.5	50.8	43.1 - 58.6	54.7	46.9 - 62.5
Dade	55.7	51.8 - 59.6	56.0	50.9 - 61.1	55.2	50.4 - 60.0
De Soto	51.8	45.2 - 58.4	50.2	40.9 - 59.4	53.6	45.0 - 62.2
Dixie	35.7	26.9 - 44.5	32.3	19.5 - 45.2	39.6	28.1 - 51.1
Duval	48.7	43.5 - 53.8	48.6	42.1 - 55.1	48.8	43.1 - 54.5
Escambia	39.9	35.7 - 44.1	40.3	34.7 - 45.9	39.3	34.3 - 44.3
Flagler	44.1	37.3 - 50.9	45.1	37.3 - 52.9	43.3	35.2 - 51.5
Franklin	32.3	18.8 - 45.8	41.8	16.9 - 66.6	23.9	7.1 - 40.7
Gadsden	53.3	47.1 - 59.5	55.4	47.1 - 63.7	51.8	43.8 - 59.8
Gilchrist	38.9	30.5 - 47.3	36.3	26.2 - 46.5	42.1	31.1 - 53.0
Glades	45.3	34.4 - 56.2	.	.	50.3	37.2 - 63.3
Gulf	39.3	29.8 - 48.7	44.3	34.5 - 54.1	33.5	19.8 - 47.1
Hamilton	43.0	35.2 - 50.7	48.9	37.7 - 60.2	37.5	27.4 - 47.6
Hardee	36.5	30.3 - 42.7	39.5	32.0 - 47.0	32.7	24.2 - 41.2
Hendry	58.4	50.7 - 66.1	59.6	50.5 - 68.7	57.4	48.6 - 66.1
Hernando	49.9	45.6 - 54.3	50.3	44.8 - 55.8	49.2	43.7 - 54.8
Highlands	49.0	44.3 - 53.7	48.1	42.0 - 54.3	50.7	44.8 - 56.6
Hillsborough	56.0	51.1 - 60.9	57.1	50.8 - 63.5	55.0	49.2 - 60.8
Holmes	64.6	55.9 - 73.2	67.7	59.7 - 75.6	60.6	48.5 - 72.6
Indian River	50.9	41.6 - 60.2	48.3	36.0 - 60.7	53.1	42.2 - 64.1
Jackson	60.0	54.2 - 65.8	65.5	58.4 - 72.6	54.3	46.6 - 61.9
Jefferson	55.0	41.7 - 68.3	53.9	33.6 - 74.1	56.5	37.3 - 75.8
Lafayette	60.0	42.2 - 77.7	56.3	41.3 - 71.3	63.2	38.7 - 87.8
Lake	42.7	38.5 - 46.9	42.4	37.0 - 47.7	43.0	37.5 - 48.5
Lee	50.5	45.2 - 55.8	52.0	45.4 - 58.6	48.7	42.3 - 55.1
Leon	64.1	56.4 - 71.9	65.2	57.3 - 73.1	63.4	52.2 - 74.5
Levy	52.2	45.9 - 58.4	54.7	47.6 - 61.8	49.1	40.7 - 57.6
Liberty	69.8	57.9 - 81.7	73.7	61.1 - 86.2	64.2	49.4 - 79.1
Madison	49.5	42.1 - 56.9	50.6	39.5 - 61.7	48.5	39.3 - 57.8
Manatee	49.2	43.6 - 54.8	49.8	43.6 - 56.0	48.4	40.9 - 55.8
Marion	54.9	50.3 - 59.6	58.8	53.1 - 64.5	51.1	45.2 - 57.0
Martin	43.5	37.5 - 49.4	46.3	38.7 - 53.8	40.7	34.1 - 47.3
Monroe	60.0	53.6 - 66.4	60.6	52.3 - 68.9	59.5	52.0 - 66.9
Nassau	50.4	40.6 - 60.2	52.0	39.2 - 64.9	49.0	36.5 - 61.5
Okaloosa	56.8	52.7 - 60.9	59.8	54.5 - 65.1	53.7	48.3 - 59.1
Okeechobee	48.2	41.0 - 55.4	47.4	38.7 - 56.1	48.7	39.7 - 57.7
Orange	44.9	41.1 - 48.7	46.7	41.0 - 52.4	42.9	38.1 - 47.8
Osceola	48.6	44.5 - 52.7	47.9	41.9 - 53.9	49.2	44.1 - 54.3
Palm Beach	48.3	44.0 - 52.6	48.1	42.8 - 53.5	48.7	43.5 - 53.9
Pasco	47.9	43.6 - 52.3	44.5	39.4 - 49.6	51.4	45.6 - 57.1
Pinellas	51.0	45.4 - 56.5	51.9	43.4 - 60.4	49.9	42.1 - 57.7
Polk	46.3	42.9 - 49.7	46.9	42.5 - 51.2	45.9	41.3 - 50.4
Putnam	63.4	59.1 - 67.8	57.6	51.6 - 63.5	71.0	64.8 - 77.2
St. Johns	40.7	36.3 - 45.1	41.0	35.3 - 46.8	41.0	35.3 - 46.6
St. Lucie	52.5	46.6 - 58.4	50.3	43.2 - 57.4	54.8	48.1 - 61.5
Santa Rosa	60.1	53.3 - 67.0	59.8	51.2 - 68.3	60.6	52.5 - 68.8
Seminole	41.3	37.2 - 45.4	39.4	34.4 - 44.5	43.4	37.5 - 49.2
Sumter	41.1	36.0 - 46.3	45.2	39.5 - 50.9	36.4	29.6 - 43.3
Suwannee	45.2	40.2 - 50.2	44.3	36.8 - 51.7	45.3	36.8 - 53.8
Taylor	45.4	37.9 - 52.9	50.7	40.7 - 60.7	40.6	28.3 - 53.0
Union	54.0	41.7 - 66.3	55.2	43.6 - 66.8	53.1	35.5 - 70.7
Volusia	47.6	44.5 - 50.8	46.7	42.1 - 51.3	48.3	44.2 - 52.5
Wakulla	40.2	32.5 - 47.9	36.8	27.1 - 46.6	43.1	33.2 - 53.0
Walton	47.8	40.3 - 55.2	45.8	36.9 - 54.6	49.6	40.4 - 58.8
Washington	48.7	42.1 - 55.3	51.9	43.7 - 60.2	44.7	34.5 - 54.8
Florida	50.4	49.4 - 51.4	50.6	49.3 - 51.9	50.2	49.0 - 51.4

*Results with less than 30 respondents were omitted.

Map 13. Percentage of Florida Middle School Students Who Received Comprehensive Tobacco Use Prevention Education (TUPE)*, 2008



*Comprehensive TUPE is defined as classroom instruction in ALL of the following: tobacco use, why kids smoke, most kids do not smoke, how to say “no”, and health effects of smoking.

Data from the 2008 FYTS


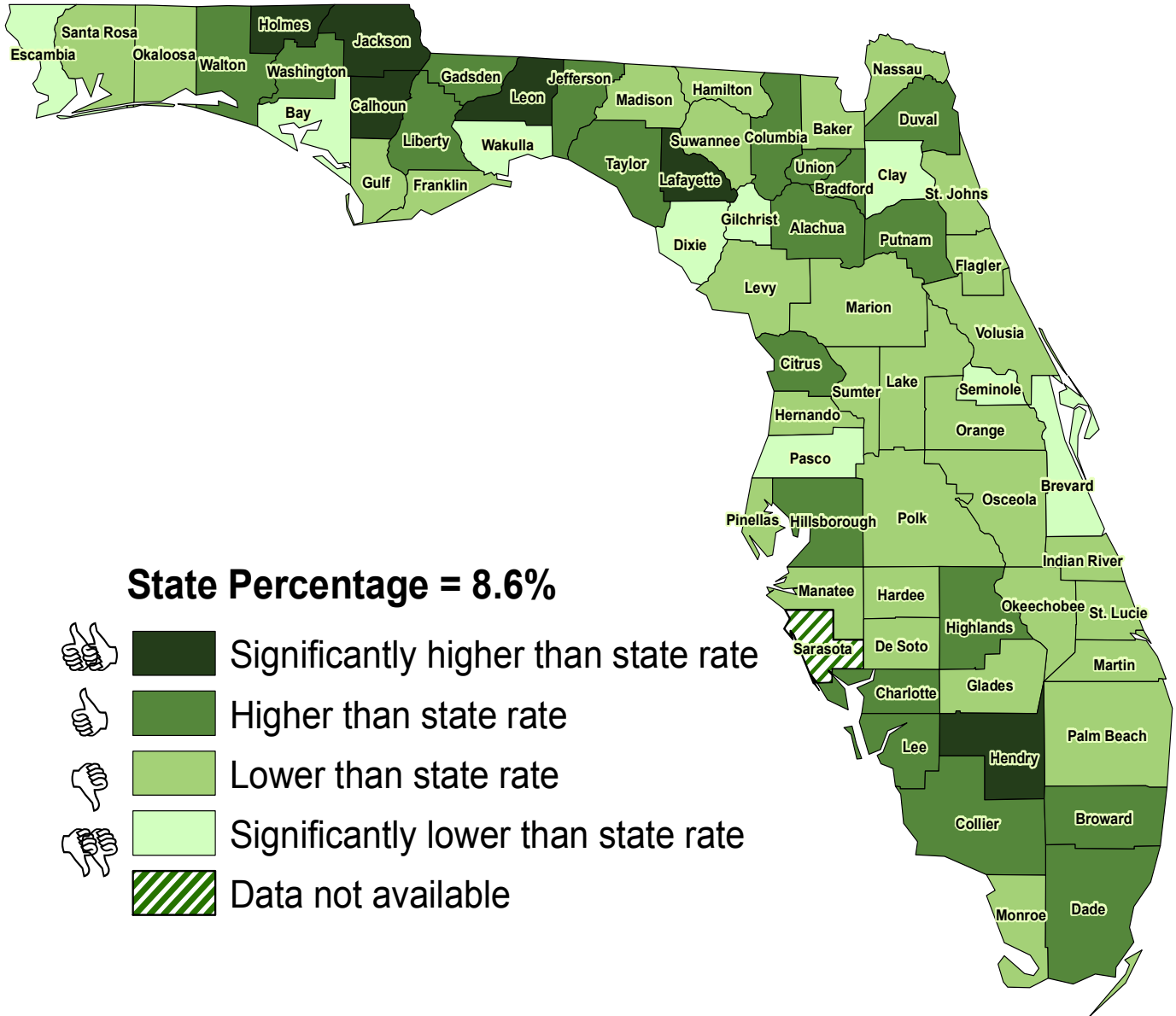


Table 13. Received Comprehensive TUPE, Middle School, 2008


	Total			Male			Female		
	%	95% C.I.		%	95% C.I.		%	95% C.I.	
Alachua	17.3	14.0	- 20.5	18.4	14.0	- 22.9	16.1	12.6	- 19.5
Baker	9.7	6.8	- 12.6	10.0	5.8	- 14.3	9.6	5.1	- 14.0
Bay	14.3	10.8	- 17.9	13.8	9.8	- 17.9	15.0	9.8	- 20.3
Bradford	30.0	23.8	- 36.2	32.8	23.7	- 41.9	27.6	21.2	- 33.9
Brevard	4.7	3.2	- 6.1	5.1	2.8	- 7.5	3.9	1.9	- 5.9
Broward	10.4	8.8	- 11.9	10.3	8.2	- 12.4	10.6	8.4	- 12.8
Calhoun	35.5	26.4	- 44.6	36.4	25.6	- 47.3	34.6	22.2	- 47.0
Charlotte	36.0	29.5	- 42.5	35.8	27.9	- 43.8	36.1	28.7	- 43.6
Citrus	15.0	10.6	- 19.4	15.5	10.8	- 20.1	14.5	8.8	- 20.1
Clay	26.7	22.3	- 31.1	28.2	22.6	- 33.8	25.4	19.9	- 30.9
Collier	6.5	3.6	- 9.4	8.8	4.0	- 13.5	4.1	1.7	- 6.6
Columbia	24.5	19.7	- 29.4	24.9	19.6	- 30.1	24.5	16.6	- 32.4
Dade	16.5	13.5	- 19.4	18.6	14.6	- 22.6	14.3	10.9	- 17.8
De Soto	14.4	11.0	- 17.9	16.0	11.9	- 20.1	13.0	7.8	- 18.2
Dixie	12.2	7.6	- 16.9	12.7	6.0	- 19.5	11.8	5.0	- 18.6
Duval	16.1	13.2	- 19.0	17.7	14.1	- 21.2	14.5	10.6	- 18.5
Escambia	17.5	13.4	- 21.6	16.5	11.7	- 21.4	18.5	13.2	- 23.8
Flagler	10.7	7.8	- 13.7	12.1	8.2	- 16.1	9.3	5.9	- 12.8
Franklin	8.0	2.3	- 13.7	9.5	0.4	- 18.5	6.7	0.2	- 13.1
Gadsden	16.4	11.9	- 20.8	15.9	10.9	- 20.9	17.5	9.7	- 25.3
Glades	15.0	8.3	- 21.8	12.4	5.8	- 18.9	18.3	6.9	- 29.6
Gulf	10.0	3.6	- 16.5	8.3	1.8	- 14.8	12.0	1.6	- 22.4
Hamilton	19.7	9.8	- 29.6	24.9	11.7	- 38.1	13.6	1.2	- 25.9
Hardee	31.0	23.1	- 38.8	29.7	20.7	- 38.6	32.1	22.7	- 41.5
Hendry	19.9	14.7	- 25.0	22.3	15.6	- 29.0	17.5	11.5	- 23.6
Hernando	19.5	15.6	- 23.4	19.6	15.3	- 23.9	19.0	13.8	- 24.1
Highlands	30.1	24.1	- 36.1	28.8	21.8	- 35.7	31.6	24.1	- 39.1
Hillsborough	28.9	24.7	- 33.0	30.1	24.2	- 35.9	27.4	22.0	- 32.9
Holmes	14.9	9.8	- 20.1	20.8	12.5	- 29.1	8.5	3.1	- 13.8
Indian River	20.3	15.2	- 25.3	20.3	13.8	- 26.8	20.3	13.5	- 27.1
Jackson	30.0	24.6	- 35.5	32.3	25.2	- 39.4	27.7	20.6	- 34.9
Jefferson	4.8	0.5	- 9.1	.	.	- .	8.9	0.3	- 17.5
Lafayette	55.3	41.5	- 69.1	43.1	23.1	- 63.1	73.6	59.5	- 87.7
Lake	21.8	18.0	- 25.6	25.0	20.1	- 30.0	18.5	14.3	- 22.6
Lee	10.2	8.0	- 12.4	10.3	7.3	- 13.3	10.3	7.3	- 13.3
Leon	22.5	17.9	- 27.0	17.9	13.4	- 22.5	27.6	21.2	- 34.0
Levy	26.6	21.3	- 32.0	25.0	18.1	- 32.0	28.3	20.9	- 35.7
Liberty	16.4	7.3	- 25.5	11.8	2.6	- 21.0	21.5	9.6	- 33.4
Madison	16.6	9.0	- 24.2	18.1	7.9	- 28.3	15.0	6.5	- 23.5
Manatee	9.9	7.0	- 12.8	8.2	4.8	- 11.7	11.6	7.8	- 15.4
Marion	13.2	10.2	- 16.2	10.7	6.9	- 14.5	15.9	11.7	- 20.1
Martin	19.8	16.0	- 23.7	23.0	17.2	- 28.8	16.7	11.5	- 21.9
Monroe	18.3	13.8	- 22.8	19.8	14.0	- 25.5	16.6	10.7	- 22.4
Nassau	34.1	25.1	- 43.2	33.1	20.2	- 45.9	35.0	23.4	- 46.6
Okaloosa	16.3	12.1	- 20.6	17.9	12.1	- 23.7	13.9	9.3	- 18.6
Okeechobee	14.3	9.8	- 18.8	17.4	11.9	- 23.0	10.8	5.4	- 16.1
Orange	18.5	13.8	- 23.2	21.2	15.3	- 27.0	15.2	10.1	- 20.3
Osceola	13.4	10.4	- 16.5	15.2	11.2	- 19.2	11.6	7.5	- 15.7
Palm Beach	10.6	8.5	- 12.6	12.5	9.1	- 15.9	8.8	6.5	- 11.2
Pasco	14.7	11.2	- 18.2	14.7	10.5	- 18.8	14.5	10.1	- 19.0
Pinellas	15.1	10.2	- 19.9	17.6	10.1	- 25.1	13.2	7.4	- 19.0
Polk	16.5	13.8	- 19.3	20.2	16.1	- 24.3	12.7	9.6	- 15.8
Putnam	17.9	13.6	- 22.2	19.3	13.7	- 24.9	16.4	10.1	- 22.7
St. Johns	19.6	16.2	- 23.0	19.7	15.6	- 23.9	19.3	14.7	- 23.9
St. Lucie	15.5	11.9	- 19.2	14.9	10.6	- 19.1	16.5	11.8	- 21.2
Santa Rosa	15.2	11.1	- 19.2	16.6	11.7	- 21.5	13.9	8.9	- 18.8
Seminole	9.2	6.8	- 11.6	9.9	6.9	- 12.8	8.4	5.2	- 11.7
Sumter	9.4	6.6	- 12.3	8.2	5.0	- 11.4	10.5	6.2	- 14.8
Suwannee	14.1	10.4	- 17.8	14.9	10.1	- 19.7	13.6	7.8	- 19.4
Taylor	16.4	8.7	- 24.1	15.7	6.3	- 25.1	17.0	7.0	- 26.9
Union	26.4	21.1	- 31.7	27.8	18.8	- 36.8	24.9	17.9	- 32.0
Volusia	15.9	13.5	- 18.2	18.1	14.9	- 21.3	13.3	10.1	- 16.6
Wakulla	9.6	5.5	- 13.7	9.0	4.2	- 13.8	10.3	4.9	- 15.7
Walton	13.5	9.9	- 17.1	14.4	9.5	- 19.3	12.6	8.6	- 16.7
Washington	30.0	25.8	- 34.3	36.8	29.4	- 44.1	22.2	16.6	- 27.8
Florida	16.1	15.4	- 16.8	17.2	16.2	- 18.2	14.9	14.0	- 15.8

*Results with less than 30 respondents were omitted.

Map 14. Percentage of Florida High School Students Who Received Comprehensive Tobacco Use Prevention Education (TUPE)*, 2008



*Comprehensive TUPE is defined as classroom instruction in ALL of the following: tobacco use, why kids smoke, most kids do not smoke, how to say “no”, and health effects of smoking.



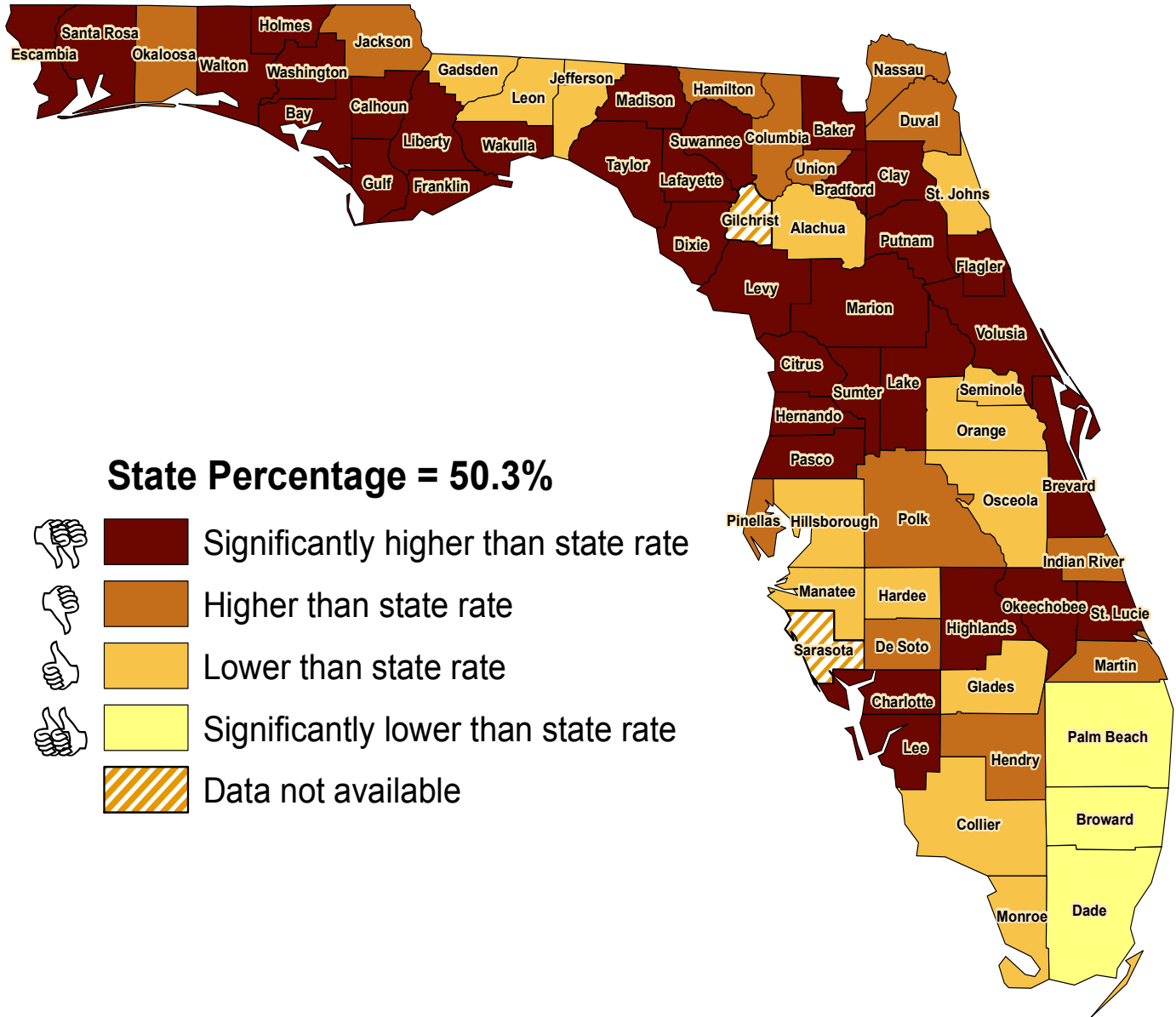
Data from the 2008 FYTS

Table 14. Received Comprehensive TUPE, High School, 2008

	Total		Male		Female	
	%	95% C.I.	%	95% C.I.	%	95% C.I.
Alachua	8.6	6.4 - 10.8	8.7	5.6 - 11.8	8.3	5.4 - 11.1
Baker	8.3	4.5 - 12.1	6.4	2.2 - 10.5	10.2	4.6 - 15.8
Bay	5.1	3.4 - 6.7	5.7	3.2 - 8.2	4.5	2.3 - 6.7
Bradford	11.1	6.0 - 16.1	13.4	4.8 - 21.9	8.3	1.6 - 15.1
Brevard	4.7	3.1 - 6.3	5.6	2.9 - 8.3	3.9	2.0 - 5.8
Broward	8.9	7.5 - 10.4	9.5	7.5 - 11.6	8.4	6.6 - 10.2
Calhoun	16.6	9.9 - 23.3	18.6	11.6 - 25.6	13.3	4.9 - 21.7
Charlotte	9.9	6.7 - 13.1	11.1	6.7 - 15.5	8.9	4.7 - 13.0
Citrus	13.8	8.6 - 19.0	14.3	8.9 - 19.7	13.3	6.6 - 20.1
Clay	6.1	4.3 - 7.9	6.6	3.8 - 9.4	5.7	3.3 - 8.1
Collier	9.7	6.0 - 13.4	7.1	3.2 - 11.1	12.4	7.4 - 17.4
Columbia	12.8	9.0 - 16.5	15.6	10.2 - 21.0	9.7	5.7 - 13.8
Dade	10.9	8.5 - 13.3	11.0	7.9 - 14.0	10.6	7.7 - 13.6
De Soto	8.3	5.3 - 11.3	11.2	7.2 - 15.3	5.1	1.0 - 9.3
Dixie	4.0	1.6 - 6.4	5.0	0.7 - 9.2	3.1	0.0 - 6.6
Duval	9.8	7.6 - 12.1	11.7	8.1 - 15.3	8.0	5.7 - 10.3
Escambia	5.2	3.6 - 6.7	6.2	3.9 - 8.6	4.0	2.2 - 5.8
Flagler	8.4	5.4 - 11.3	7.3	3.5 - 11.1	9.4	5.4 - 13.4
Franklin	3.9	0.0 - 8.4	5.2	0.0 - 12.9	2.7	0.0 - 8.6
Gadsden	9.4	6.7 - 12.2	12.8	7.7 - 17.9	6.4	3.3 - 9.5
Gilchrist	4.9	2.4 - 7.4	6.7	2.5 - 10.9	3.0	0.0 - 6.0
Glades	6.2	0.0 - 12.7	.	.	8.6	0.0 - 18.9
Gulf	6.7	3.3 - 10.1	7.7	3.0 - 12.3	5.9	0.8 - 11.0
Hamilton	7.9	3.6 - 12.2	7.0	1.5 - 12.6	8.9	1.4 - 16.4
Hardee	6.7	3.8 - 9.5	8.5	3.8 - 13.2	4.8	1.3 - 8.3
Hendry	17.0	12.6 - 21.3	21.0	15.4 - 26.5	12.9	7.9 - 17.9
Hernando	6.9	5.1 - 8.6	8.1	5.0 - 11.1	5.6	3.4 - 7.7
Highlands	9.6	6.7 - 12.5	9.1	4.8 - 13.4	10.3	6.5 - 14.1
Hillsborough	12.1	9.0 - 15.2	14.0	10.1 - 17.9	10.5	7.2 - 13.8
Holmes	14.5	10.1 - 18.9	16.2	9.1 - 23.2	13.2	6.9 - 19.5
Indian River	8.1	3.1 - 13.1	9.0	1.8 - 16.1	7.5	2.3 - 12.8
Jackson	15.7	11.8 - 19.5	15.6	10.8 - 20.4	15.9	9.8 - 22.0
Jefferson	16.6	7.6 - 25.6	20.5	5.8 - 35.2	13.8	3.2 - 24.5
Lafayette	22.4	12.3 - 32.4	26.5	14.0 - 39.0	18.3	5.8 - 30.8
Lake	8.0	5.8 - 10.2	8.4	5.3 - 11.5	7.6	4.9 - 10.2
Lee	9.6	7.2 - 11.9	11.4	8.1 - 14.7	7.5	4.9 - 10.2
Leon	12.6	9.4 - 15.9	12.3	8.3 - 16.3	13.0	8.1 - 17.8
Levy	7.6	4.9 - 10.3	7.7	4.4 - 11.0	7.6	4.0 - 11.2
Liberty	16.8	1.4 - 32.2	19.0	3.4 - 34.6	14.4	0.0 - 34.1
Madison	7.3	3.8 - 10.9	7.0	1.4 - 12.6	7.6	2.7 - 12.5
Manatee	6.5	4.2 - 8.7	7.9	4.8 - 11.1	5.0	2.8 - 7.2
Marion	7.7	5.6 - 9.8	10.1	6.8 - 13.3	5.3	2.7 - 7.9
Martin	6.0	3.6 - 8.4	7.3	3.3 - 11.2	4.8	2.3 - 7.2
Monroe	8.0	5.7 - 10.2	10.0	5.8 - 14.2	6.0	2.9 - 9.0
Nassau	8.1	4.1 - 12.2	7.6	1.7 - 13.5	8.6	2.5 - 14.7
Okaloosa	6.8	4.5 - 9.1	7.7	4.0 - 11.3	5.8	3.5 - 8.2
Okeechobee	5.9	3.2 - 8.6	3.9	1.5 - 6.2	7.2	3.2 - 11.1
Orange	6.6	4.6 - 8.6	8.2	5.2 - 11.2	5.1	3.1 - 7.2
Osceola	7.3	5.2 - 9.5	9.0	5.7 - 12.3	5.6	3.4 - 7.8
Palm Beach	7.1	5.2 - 9.0	6.8	4.0 - 9.7	7.5	5.1 - 9.8
Pasco	5.5	3.8 - 7.1	6.7	4.1 - 9.4	4.1	2.0 - 6.3
Pinellas	7.9	5.2 - 10.6	10.2	5.7 - 14.7	5.6	2.5 - 8.8
Polk	8.1	6.4 - 9.7	9.2	6.8 - 11.5	6.7	4.6 - 8.8
Putnam	10.4	7.6 - 13.1	10.7	7.2 - 14.2	10.1	6.4 - 13.9
St. Johns	7.0	5.1 - 9.0	9.6	6.4 - 12.9	4.4	2.1 - 6.7
St. Lucie	8.5	6.1 - 10.8	9.0	6.3 - 11.7	8.1	4.8 - 11.3
Santa Rosa	8.6	5.3 - 11.8	11.6	6.3 - 16.8	5.8	2.4 - 9.1
Seminole	5.1	3.4 - 6.8	6.6	3.9 - 9.2	3.7	1.7 - 5.7
Sumter	6.3	4.1 - 8.6	8.4	4.8 - 12.0	4.3	1.6 - 7.1
Suwannee	8.6	5.7 - 11.5	9.9	5.9 - 14.0	7.2	3.0 - 11.4
Taylor	9.6	4.7 - 14.4	10.7	4.7 - 16.7	8.5	0.0 - 18.0
Union	15.4	9.1 - 21.8	17.4	7.6 - 27.2	13.5	4.1 - 22.8
Volusia	6.9	5.4 - 8.4	8.7	6.3 - 11.1	5.0	3.3 - 6.7
Wakulla	3.4	1.4 - 5.5	3.8	1.0 - 6.6	2.6	0.0 - 5.3
Walton	11.1	6.8 - 15.4	8.6	3.4 - 13.8	13.3	6.9 - 19.7
Washington	11.2	7.1 - 15.3	14.3	9.0 - 19.5	8.3	3.4 - 13.1
Florida	8.6	8.1 - 9.1	9.5	8.8 - 10.2	7.6	7.0 - 8.3

*Results with less than 30 respondents were omitted.

Map 15. Percentage of Florida Middle School Students Who were Exposed to Secondhand Smoke (SHS), 2008



*Exposure to SHS is defined as being in a room or car with someone who was smoking during the past week.

Data from the 2008 FYTS




Table 15. Exposed to Secondhand Smoke, Middle School, 2008

	Total			Male			Female		
	%	95% C.I.		%	95% C.I.		%	95% C.I.	
Alachua	50.0	46.2	- 53.9	44.3	38.8	- 49.7	55.4	50.2	- 60.7
Baker	63.1	57.9	- 68.3	64.1	57.7	- 70.6	62.3	55.4	- 69.1
Bay	60.5	56.2	- 64.8	52.9	46.9	- 58.8	68.0	63.2	- 72.7
Bradford	63.5	56.7	- 70.3	63.4	52.9	- 73.9	63.1	54.3	- 72.0
Brevard	56.3	51.4	- 61.3	51.6	44.1	- 59.0	60.2	54.6	- 65.7
Broward	43.5	41.1	- 45.9	43.4	39.9	- 46.9	43.6	40.2	- 46.9
Calhoun	63.4	55.8	- 70.9	64.8	52.3	- 77.4	61.8	52.1	- 71.5
Charlotte	62.7	57.3	- 68.1	58.1	52.1	- 64.1	67.6	60.2	- 74.9
Citrus	64.9	60.8	- 69.0	61.7	56.0	- 67.4	68.1	62.6	- 73.7
Clay	60.5	56.7	- 64.3	57.4	52.4	- 62.5	63.8	58.9	- 68.8
Collier	47.9	41.5	- 54.3	42.7	33.8	- 51.6	53.4	45.5	- 61.2
Columbia	55.9	50.3	- 61.5	49.4	41.9	- 56.8	63.9	56.5	- 71.2
Dade	39.8	36.6	- 43.0	34.1	29.9	- 38.3	45.5	41.3	- 49.8
De Soto	53.8	46.7	- 60.9	53.3	43.7	- 62.8	55.2	47.1	- 63.3
Dixie	77.7	69.5	- 85.9	80.7	72.1	- 89.3	75.6	63.7	- 87.4
Duval	52.6	48.9	- 56.3	47.0	42.4	- 51.6	58.2	53.0	- 63.5
Escambia	62.6	58.4	- 66.8	59.2	53.4	- 64.9	66.4	60.9	- 71.9
Flagler	61.9	57.6	- 66.2	57.9	51.0	- 64.7	65.8	60.6	- 71.0
Franklin	79.5	71.1	- 87.9	83.9	72.9	- 94.9	75.6	59.7	- 91.5
Gadsden	48.1	41.9	- 54.3	41.8	33.2	- 50.4	54.0	46.7	- 61.3
Glades	48.8	39.8	- 57.8	49.8	39.2	- 60.5	48.4	31.6	- 65.2
Gulf	65.1	58.4	- 71.7	65.5	50.9	- 80.0	64.2	56.3	- 72.0
Hamilton	53.1	45.2	- 61.0	51.7	40.9	- 62.4	55.3	44.9	- 65.7
Hardee	48.2	43.0	- 53.5	44.6	38.7	- 50.4	52.0	44.2	- 59.8
Hendry	50.7	46.5	- 54.9	48.1	40.7	- 55.6	52.7	45.7	- 59.6
Hernando	62.5	58.7	- 66.4	58.6	53.2	- 64.0	66.5	61.7	- 71.4
Highlands	59.6	55.0	- 64.3	54.9	48.4	- 61.4	64.8	58.6	- 71.0
Hillsborough	49.9	45.8	- 54.0	47.2	40.7	- 53.7	52.2	46.4	- 58.0
Holmes	62.7	56.5	- 68.9	65.7	56.9	- 74.5	59.3	51.1	- 67.5
Indian River	55.0	50.6	- 59.4	50.0	41.9	- 58.0	60.0	51.5	- 68.4
Jackson	53.8	49.2	- 58.4	47.5	40.3	- 54.6	60.9	54.6	- 67.2
Jefferson	46.2	31.6	- 60.9	49.6	30.3	- 68.8	43.3	24.2	- 62.5
Lafayette	62.5	55.6	- 69.5	61.3	52.1	- 70.6	62.1	47.7	- 76.6
Lake	60.4	57.0	- 63.8	57.7	52.8	- 62.5	63.5	58.5	- 68.5
Lee	56.2	52.7	- 59.8	55.7	50.5	- 60.8	57.1	52.6	- 61.7
Leon	47.1	42.4	- 51.7	43.2	37.2	- 49.2	51.0	45.9	- 56.1
Levy	59.1	54.1	- 64.2	55.2	47.6	- 62.9	63.1	57.5	- 68.6
Liberty	68.4	55.6	- 81.3	70.4	56.1	- 84.8	65.8	42.1	- 89.5
Madison	66.2	56.5	- 75.9	60.5	46.9	- 74.1	71.8	61.9	- 81.8
Manatee	47.7	43.2	- 52.2	44.6	38.2	- 51.0	50.3	44.1	- 56.5
Marion	55.7	51.4	- 60.0	47.5	42.4	- 52.6	64.2	58.1	- 70.3
Martin	55.3	50.3	- 60.3	53.6	47.2	- 59.9	57.3	50.2	- 64.4
Monroe	49.7	44.8	- 54.6	43.5	36.8	- 50.2	57.0	48.8	- 65.1
Nassau	57.6	46.9	- 68.4	52.8	38.2	- 67.4	61.8	49.8	- 73.7
Okaloosa	50.6	46.6	- 54.7	49.5	43.8	- 55.2	52.2	46.6	- 57.7
Okeechobee	58.6	53.6	- 63.5	56.9	48.9	- 64.9	60.3	53.6	- 67.1
Orange	46.8	42.5	- 51.2	45.9	39.8	- 52.1	48.3	42.4	- 54.2
Osceola	48.7	44.9	- 52.5	42.7	37.5	- 47.8	55.1	50.2	- 60.1
Palm Beach	43.8	39.9	- 47.8	42.6	37.1	- 48.1	44.8	39.5	- 50.1
Pasco	62.4	58.1	- 66.6	55.0	49.2	- 60.8	70.1	65.0	- 75.3
Pinellas	52.5	46.3	- 58.6	47.3	38.9	- 55.8	56.7	49.1	- 64.4
Polk	54.4	50.7	- 58.2	49.9	45.2	- 54.7	59.3	54.8	- 63.8
Putnam	68.0	62.5	- 73.6	63.6	55.4	- 71.8	73.2	66.1	- 80.4
St. Johns	47.4	43.3	- 51.5	46.8	41.2	- 52.5	47.9	42.5	- 53.2
St. Lucie	57.5	53.0	- 61.9	51.4	45.5	- 57.4	64.1	58.1	- 70.1
Santa Rosa	56.5	51.9	- 61.1	53.9	47.8	- 60.0	59.3	53.5	- 65.1
Seminole	46.5	42.7	- 50.2	45.4	40.3	- 50.5	47.8	42.3	- 53.3
Sumter	62.6	57.7	- 67.5	59.8	52.7	- 66.8	64.9	58.7	- 71.1
Suwannee	61.5	55.2	- 67.9	60.5	51.8	- 69.2	62.2	53.7	- 70.7
Taylor	64.9	57.3	- 72.5	60.8	50.2	- 71.5	68.6	60.0	- 77.2
Union	57.0	49.2	- 64.8	58.6	47.7	- 69.5	55.3	44.9	- 65.6
Volusia	55.9	52.4	- 59.4	52.4	47.7	- 57.2	59.1	54.6	- 63.7
Wakulla	63.8	58.3	- 69.3	58.1	50.6	- 65.6	70.4	63.6	- 77.2
Walton	62.7	58.2	- 67.2	60.6	54.4	- 66.8	65.1	58.7	- 71.5
Washington	61.4	56.5	- 66.3	62.4	54.9	- 69.8	59.9	52.9	- 66.9
Florida	50.3	49.4	- 51.1	47.0	45.9	- 48.2	53.7	52.5	- 54.8

*Results with less than 30 respondents were omitted.

Map 16. Percentage of Florida High School Students Who were Exposed to Secondhand Smoke (SHS), 2008

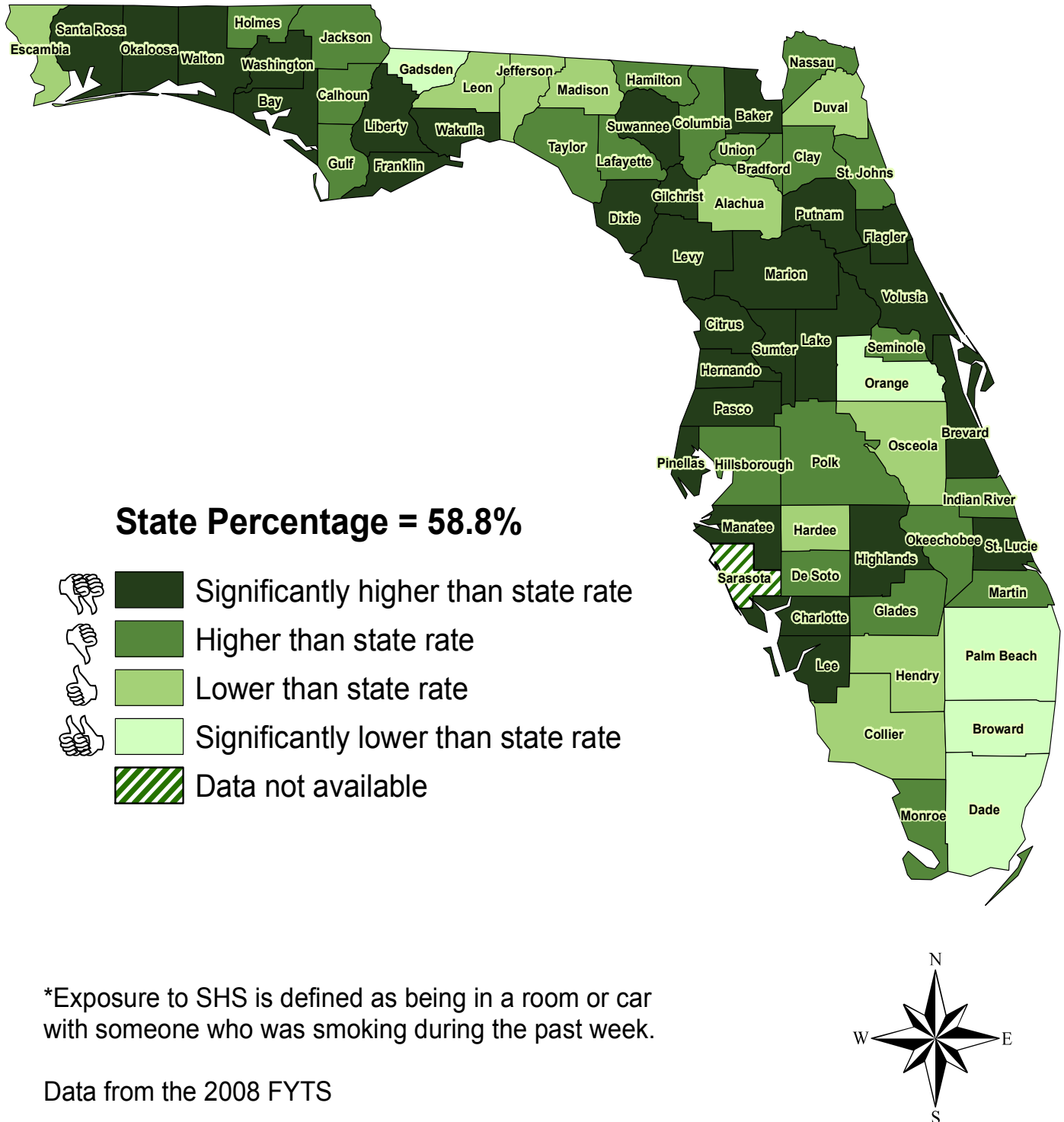
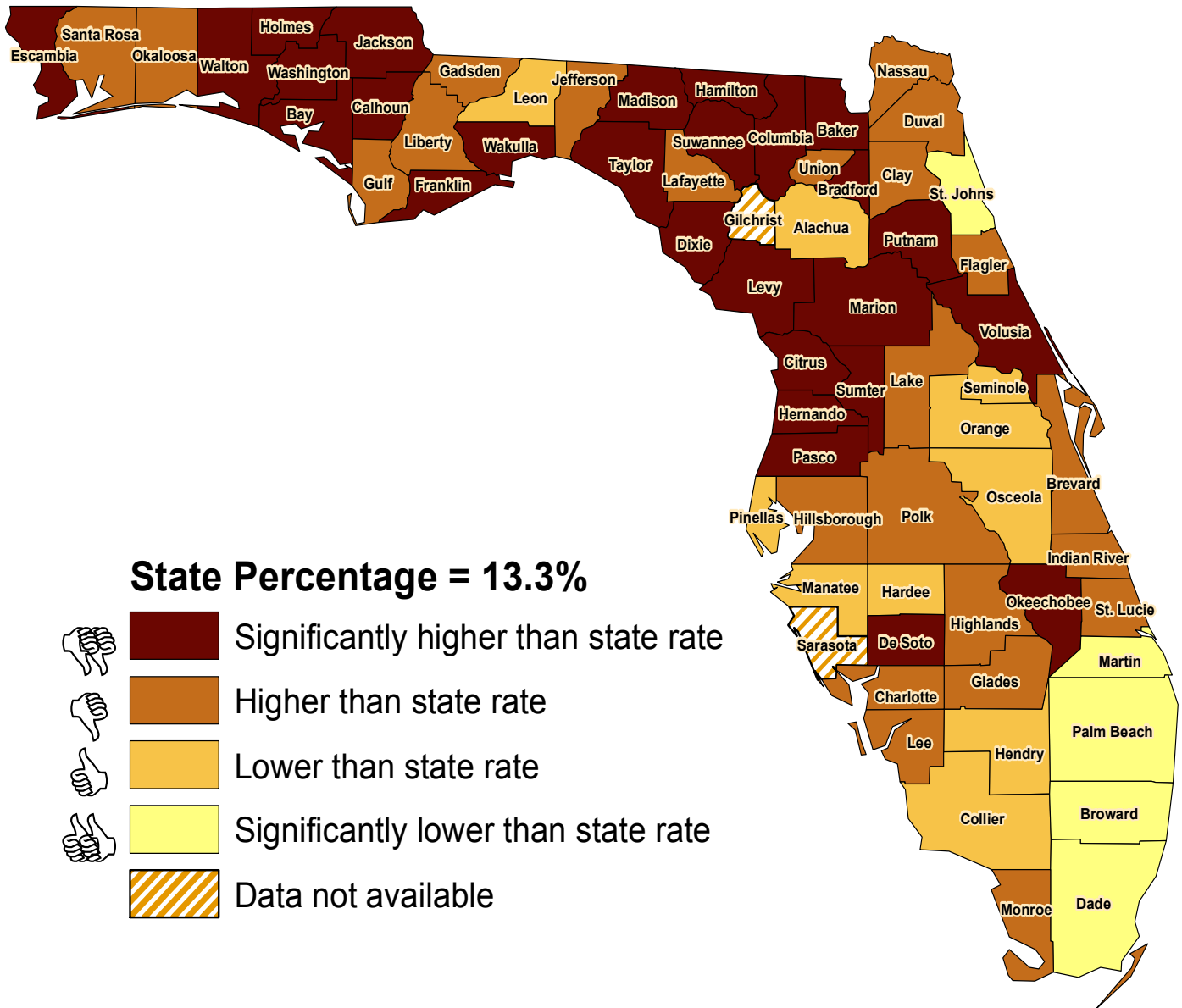


Table 16. Exposed to Secondhand Smoke, High School, 2008

	Total			Male			Female		
	%	95% C.I.		%	95% C.I.		%	95% C.I.	
Alachua	57.9	54.4	- 61.4	56.1	51.0	- 61.2	59.8	54.3	- 65.4
Baker	69.5	63.4	- 75.6	70.9	62.5	- 79.4	68.0	60.0	- 76.0
Bay	67.3	63.3	- 71.3	68.1	63.0	- 73.3	66.6	60.8	- 72.3
Bradford	62.1	52.8	- 71.3	62.5	51.0	- 74.0	61.5	46.9	- 76.1
Brevard	66.2	62.4	- 70.0	64.0	58.3	- 69.7	68.1	63.3	- 73.0
Broward	51.0	48.5	- 53.5	49.9	46.6	- 53.2	52.3	49.0	- 55.5
Calhoun	62.5	55.7	- 69.3	56.3	46.7	- 66.0	69.7	61.5	- 78.0
Charlotte	70.0	66.3	- 73.7	66.0	59.5	- 72.4	73.6	68.1	- 79.2
Citrus	73.0	67.8	- 78.3	69.2	62.6	- 75.7	77.1	70.7	- 83.5
Clay	62.4	57.9	- 66.9	60.7	54.1	- 67.3	64.7	58.7	- 70.6
Collier	57.0	50.8	- 63.2	56.6	47.9	- 65.3	57.3	49.3	- 65.3
Columbia	59.4	53.7	- 65.2	58.6	51.0	- 66.1	59.7	51.8	- 67.6
Dade	51.7	48.2	- 55.3	46.4	41.7	- 51.2	56.6	52.2	- 61.1
De Soto	59.5	54.6	- 64.3	60.1	52.1	- 68.0	58.5	51.0	- 66.1
Dixie	76.9	69.7	- 84.1	73.3	63.4	- 83.3	80.0	70.0	- 89.9
Duval	55.3	51.7	- 58.9	50.1	44.9	- 55.3	60.4	55.4	- 65.3
Escambia	58.4	54.5	- 62.2	55.4	49.6	- 61.3	61.1	56.1	- 66.1
Flagler	67.3	63.2	- 71.3	61.0	55.0	- 67.0	73.5	68.1	- 78.9
Franklin	81.2	72.6	- 89.8	77.4	65.9	- 88.8	84.3	73.4	- 95.2
Gadsden	46.7	41.5	- 51.8	44.9	37.5	- 52.3	47.8	40.9	- 54.6
Gilchrist	70.7	64.8	- 76.7	68.1	61.2	- 75.0	73.2	63.1	- 83.2
Glades	65.5	54.9	- 76.2	.	.	.	75.9	60.5	- 91.3
Gulf	62.8	55.2	- 70.5	59.7	48.7	- 70.8	65.4	55.8	- 74.9
Hamilton	60.5	52.9	- 68.1	52.9	40.2	- 65.6	67.4	59.2	- 75.7
Hardee	52.7	46.3	- 59.2	56.5	48.2	- 64.8	49.7	41.0	- 58.5
Hendry	56.7	51.0	- 62.3	55.1	49.1	- 61.2	57.3	49.0	- 65.7
Hernando	70.0	66.2	- 73.8	67.1	62.1	- 72.1	73.0	68.1	- 77.9
Highlands	64.8	60.6	- 69.0	61.3	55.3	- 67.2	68.7	62.3	- 75.2
Hillsborough	59.7	56.3	- 63.1	58.1	53.4	- 62.9	61.0	56.3	- 65.7
Holmes	62.1	55.2	- 69.0	63.2	54.8	- 71.6	61.6	51.2	- 72.0
Indian River	61.4	55.6	- 67.1	61.2	51.5	- 71.0	61.3	52.7	- 69.9
Jackson	63.0	58.7	- 67.3	62.0	54.8	- 69.3	64.5	58.5	- 70.6
Jefferson	57.8	47.0	- 68.6	39.8	21.6	- 58.0	69.6	53.9	- 85.4
Lafayette	63.9	47.0	- 80.9	57.0	37.6	- 76.4	70.8	53.0	- 88.7
Lake	63.6	59.8	- 67.5	59.9	54.5	- 65.4	67.2	62.5	- 71.9
Lee	65.9	61.5	- 70.2	65.7	60.5	- 70.9	66.2	59.5	- 72.8
Leon	56.4	51.6	- 61.3	56.2	49.0	- 63.4	57.2	49.9	- 64.4
Levy	66.0	60.7	- 71.3	58.3	51.0	- 65.5	73.4	67.0	- 79.8
Liberty	76.3	67.4	- 85.2	77.0	66.6	- 87.5	74.8	62.5	- 87.2
Madison	55.5	49.0	- 61.9	51.0	39.2	- 62.7	59.3	51.8	- 66.8
Manatee	63.7	59.7	- 67.7	63.7	57.9	- 69.5	63.6	58.5	- 68.7
Marion	67.1	63.2	- 71.1	66.8	61.0	- 72.6	67.6	61.9	- 73.4
Martin	62.4	57.8	- 67.0	59.1	52.9	- 65.2	65.7	59.4	- 71.9
Monroe	61.4	56.6	- 66.2	60.6	53.9	- 67.4	62.1	55.4	- 68.8
Nassau	64.5	55.7	- 73.2	59.9	48.2	- 71.7	68.3	57.5	- 79.2
Okaloosa	66.7	62.5	- 70.8	64.7	58.5	- 70.9	68.6	63.8	- 73.4
Okeechobee	64.0	59.3	- 68.8	61.8	53.5	- 70.0	66.3	59.2	- 73.3
Orange	53.6	49.9	- 57.2	53.5	48.6	- 58.5	53.7	49.0	- 58.4
Osceola	57.2	53.5	- 61.0	56.1	51.3	- 61.0	58.4	53.5	- 63.3
Palm Beach	52.8	49.2	- 56.3	48.5	43.4	- 53.6	57.2	53.1	- 61.3
Pasco	72.8	68.7	- 76.9	72.6	67.3	- 78.0	73.0	67.8	- 78.1
Pinellas	65.8	60.9	- 70.7	60.2	52.5	- 67.9	71.7	65.0	- 78.4
Polk	61.3	58.1	- 64.4	59.2	54.9	- 63.5	63.6	59.9	- 67.3
Putnam	71.1	67.2	- 75.0	69.1	63.9	- 74.4	73.5	68.5	- 78.6
St. Johns	62.0	58.2	- 65.7	59.7	54.2	- 65.1	64.2	59.2	- 69.2
St. Lucie	64.8	60.8	- 68.8	63.3	57.5	- 69.0	66.1	60.8	- 71.4
Santa Rosa	66.4	61.0	- 71.8	62.6	55.0	- 70.2	69.8	62.9	- 76.6
Seminole	59.1	55.4	- 62.7	57.5	52.7	- 62.3	60.7	55.7	- 65.7
Sumter	71.4	66.9	- 76.0	69.6	63.4	- 75.7	73.3	68.1	- 78.6
Suwannee	65.0	60.1	- 70.0	61.7	54.7	- 68.8	69.4	62.3	- 76.4
Taylor	65.0	56.4	- 73.6	61.4	49.7	- 73.0	68.2	58.3	- 78.1
Union	66.1	59.1	- 73.2	63.1	55.5	- 70.8	70.1	60.3	- 79.8
Volusia	65.1	62.3	- 68.0	63.1	59.1	- 67.2	66.8	62.9	- 70.7
Wakulla	71.4	65.9	- 76.8	73.1	66.0	- 80.3	69.3	61.2	- 77.3
Walton	68.8	64.1	- 73.5	69.0	61.6	- 76.4	68.5	61.6	- 75.4
Washington	72.2	66.5	- 78.0	70.0	62.6	- 77.3	74.1	66.5	- 81.7
Florida	58.8	58.0	- 59.6	56.3	55.2	- 57.5	61.3	60.2	- 62.4

*Results with less than 30 respondents were omitted.

Map 17. Percentage of Florida Middle School Students Who Reported Smoking is Allowed in their Homes, 2008



Data from the 2008 FYTS


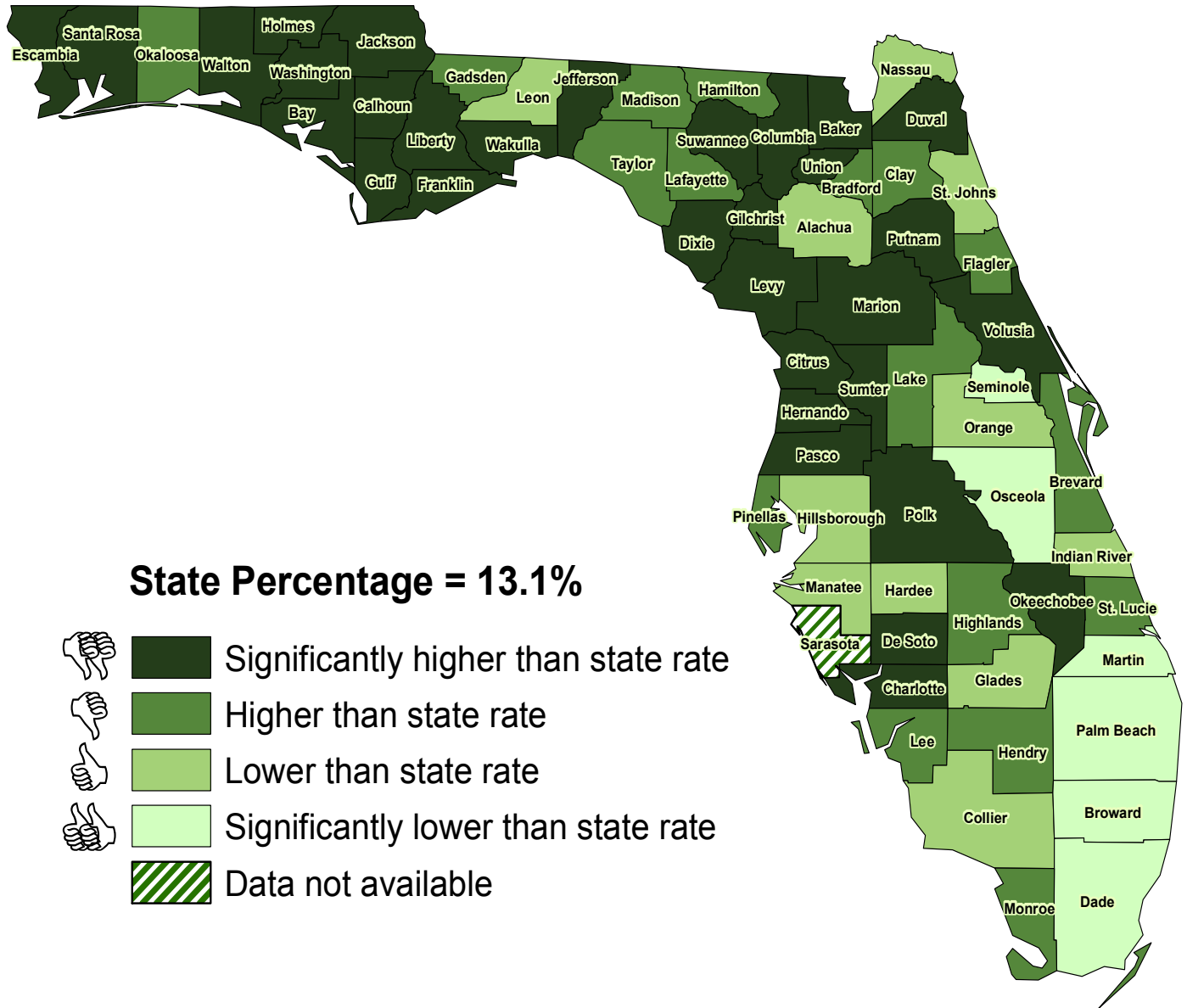


Table 17. Smoking Allowed in the Home, Middle School, 2008

	Total			Male			Female		
	%	95% C.I.		%	95% C.I.		%	95% C.I.	
Alachua	11.7	9.2	- 14.2	10.1	7.5	- 12.8	13.0	9.0	- 17.1
Baker	25.4	20.5	- 30.2	25.5	17.8	- 33.1	25.5	18.4	- 32.6
Bay	21.0	17.5	- 24.5	20.4	15.7	- 25.0	21.8	16.7	- 27.0
Bradford	22.7	16.1	- 29.3	20.1	12.7	- 27.6	25.6	15.6	- 35.5
Brevard	14.6	11.1	- 18.0	13.8	9.0	- 18.7	15.4	11.0	- 19.8
Broward	7.4	6.0	- 8.8	7.2	5.3	- 9.1	7.6	5.7	- 9.4
Calhoun	30.3	22.5	- 38.1	31.3	19.5	- 43.1	29.2	19.5	- 38.9
Charlotte	17.3	13.8	- 20.8	15.8	11.4	- 20.2	18.8	13.3	- 24.4
Citrus	20.5	16.2	- 24.8	18.1	12.8	- 23.5	22.8	17.1	- 28.5
Clay	16.6	13.6	- 19.6	18.5	14.3	- 22.6	14.8	11.0	- 18.6
Collier	11.8	7.8	- 15.8	11.4	6.4	- 16.4	12.3	6.1	- 18.6
Columbia	22.1	17.6	- 26.6	17.4	11.5	- 23.2	26.5	20.4	- 32.5
Dade	8.2	6.7	- 9.8	9.1	6.7	- 11.5	7.3	5.3	- 9.3
De Soto	20.9	16.1	- 25.7	24.6	16.6	- 32.6	17.0	12.2	- 21.7
Dixie	24.7	16.8	- 32.5	24.4	12.3	- 36.4	25.4	13.9	- 36.8
Duval	15.4	12.7	- 18.1	11.7	8.8	- 14.6	18.8	14.3	- 23.3
Escambia	23.3	19.9	- 26.8	21.8	17.3	- 26.3	24.9	20.2	- 29.5
Flagler	15.4	12.7	- 18.2	15.3	11.3	- 19.4	15.7	11.4	- 19.9
Franklin	28.4	18.9	- 37.9	26.8	13.7	- 39.9	29.8	19.0	- 40.6
Gadsden	15.0	11.3	- 18.7	13.6	8.2	- 18.9	14.1	8.8	- 19.4
Glades	16.4	11.0	- 21.7	14.9	5.9	- 23.9	18.3	8.1	- 28.5
Gulf	20.4	13.6	- 27.2	18.1	9.5	- 26.6	23.4	13.3	- 33.5
Hamilton	26.8	16.3	- 37.3	29.5	17.4	- 41.6	23.6	7.9	- 39.3
Hardee	11.9	9.3	- 14.5	12.8	8.2	- 17.4	11.0	7.1	- 14.9
Hendry	12.4	9.4	- 15.5	12.7	7.9	- 17.6	12.3	6.9	- 17.7
Hernando	18.6	15.5	- 21.7	16.9	13.2	- 20.7	20.2	15.7	- 24.7
Highlands	14.7	11.6	- 17.8	12.5	8.1	- 16.9	17.0	12.2	- 21.9
Hillsborough	13.8	10.6	- 17.1	13.2	9.0	- 17.4	14.6	10.3	- 18.9
Holmes	27.6	21.8	- 33.5	29.3	22.6	- 36.0	25.9	18.1	- 33.7
Indian River	15.4	11.6	- 19.1	15.3	9.6	- 21.1	15.4	10.4	- 20.4
Jackson	19.1	15.6	- 22.6	16.5	11.6	- 21.4	22.1	17.1	- 27.2
Jefferson	15.6	1.6	- 29.6	26.3	5.7	- 46.9	5.6	0.0	- 14.8
Lafayette	23.0	7.9	- 38.0	15.2	2.0	- 28.4	27.9	6.0	- 49.8
Lake	16.2	13.5	- 18.9	18.0	14.1	- 22.0	14.2	10.7	- 17.8
Lee	14.2	11.5	- 16.9	15.6	11.8	- 19.3	12.8	9.4	- 16.1
Leon	13.2	10.5	- 15.9	11.7	8.1	- 15.3	14.9	11.0	- 18.8
Levy	21.3	17.7	- 24.9	21.0	15.4	- 26.5	21.6	16.5	- 26.7
Liberty	18.7	7.6	- 29.7	25.8	7.8	- 43.8	11.4	0.0	- 26.5
Madison	25.5	16.7	- 34.2	23.5	9.7	- 37.3	27.5	16.4	- 38.5
Manatee	13.2	10.1	- 16.3	13.1	8.4	- 17.8	13.1	8.4	- 17.9
Marion	22.0	18.7	- 25.4	20.4	15.2	- 25.6	23.6	18.4	- 28.8
Martin	9.2	6.6	- 11.8	9.5	5.6	- 13.5	8.9	6.0	- 11.9
Monroe	14.4	10.5	- 18.3	13.4	8.7	- 18.0	15.5	10.2	- 20.8
Nassau	15.0	7.7	- 22.2	15.7	5.6	- 25.8	14.4	4.5	- 24.3
Okaloosa	15.3	12.5	- 18.0	15.4	11.7	- 19.1	15.3	11.2	- 19.5
Okeechobee	19.5	15.3	- 23.7	16.6	10.4	- 22.9	22.3	16.5	- 28.2
Orange	10.6	8.1	- 13.2	9.7	6.0	- 13.3	11.8	7.8	- 15.8
Osceola	12.2	9.5	- 14.8	9.9	6.8	- 13.1	14.2	10.6	- 17.7
Palm Beach	9.2	6.8	- 11.6	9.3	6.3	- 12.4	8.8	5.6	- 11.9
Pasco	21.8	17.9	- 25.6	17.5	12.9	- 22.2	26.2	20.9	- 31.4
Pinellas	13.1	9.3	- 16.9	15.0	8.3	- 21.7	11.7	7.1	- 16.3
Polk	15.7	13.1	- 18.4	15.3	11.7	- 18.9	16.3	13.0	- 19.6
Putnam	22.9	18.2	- 27.5	19.5	13.7	- 25.3	26.4	18.9	- 33.9
St. Johns	10.0	7.4	- 12.6	10.0	6.7	- 13.3	9.8	6.6	- 13.1
St. Lucie	16.6	13.6	- 19.5	14.4	10.1	- 18.7	19.1	15.1	- 23.1
Santa Rosa	16.7	13.7	- 19.8	18.2	14.2	- 22.1	15.5	11.5	- 19.4
Seminole	12.9	10.2	- 15.7	14.6	10.8	- 18.4	11.1	7.5	- 14.8
Sumter	23.0	18.7	- 27.3	23.4	16.9	- 29.8	22.8	17.7	- 27.9
Suwannee	22.9	17.6	- 28.1	26.1	19.1	- 33.1	19.6	13.0	- 26.2
Taylor	27.1	21.0	- 33.2	30.3	22.3	- 38.3	24.3	16.4	- 32.1
Union	18.2	11.8	- 24.7	19.5	11.9	- 27.2	16.8	9.1	- 24.4
Volusia	17.9	15.4	- 20.4	16.5	13.1	- 19.9	19.1	15.4	- 22.7
Wakulla	19.1	14.6	- 23.6	16.3	11.0	- 21.6	22.4	15.3	- 29.6
Walton	26.7	22.4	- 31.0	27.2	21.4	- 33.1	26.6	20.3	- 32.9
Washington	24.0	19.8	- 28.2	24.9	18.5	- 31.3	23.5	18.4	- 28.6
Florida	13.3	12.7	- 13.8	12.9	12.2	- 13.7	13.6	12.9	- 14.4

*Results with less than 30 respondents were omitted.

Map 18. Percentage of Florida High School Students Who Reported Smoking is Allowed in their Homes, 2008



Data from the 2008 FYTS



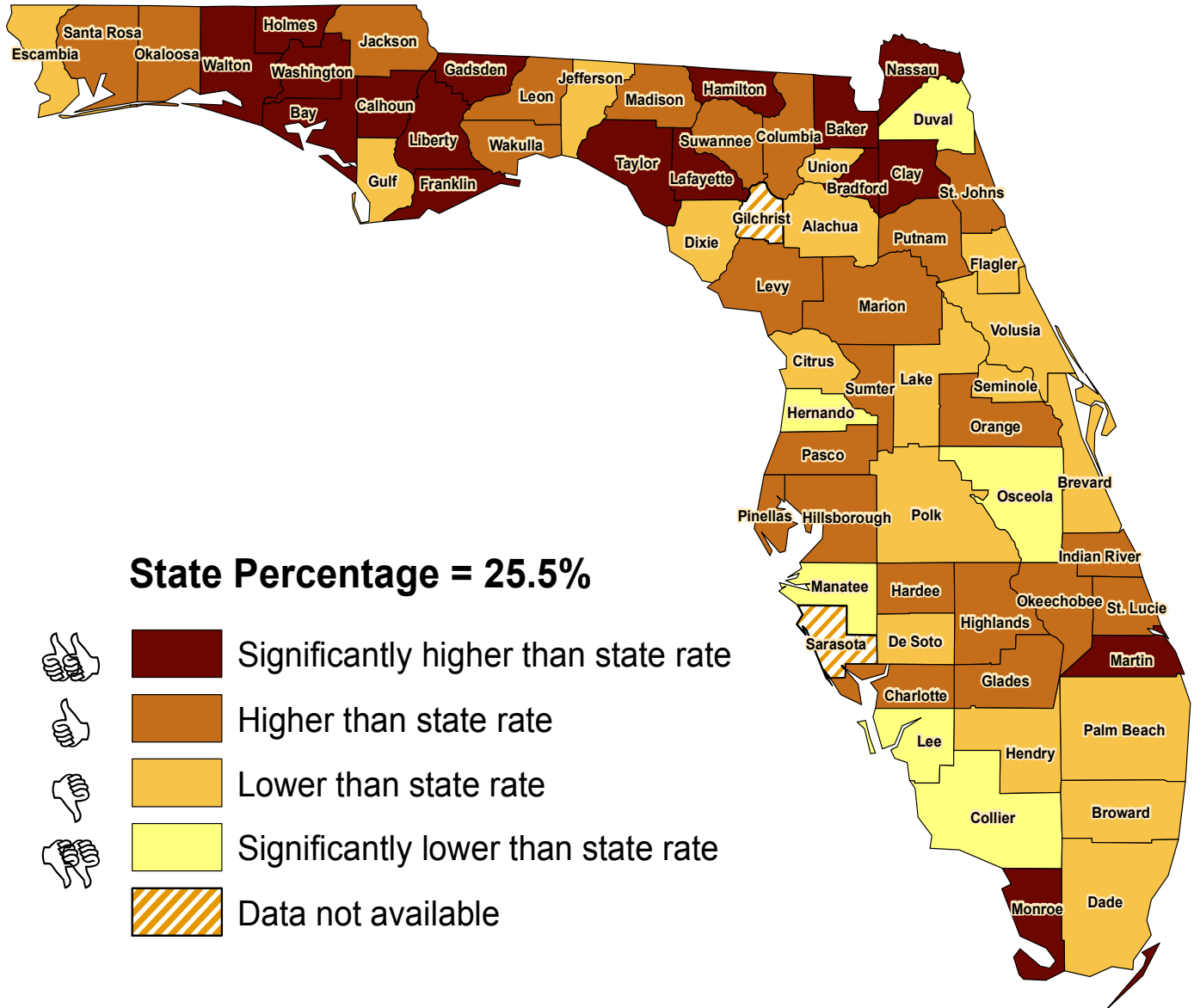


Table 18. Smoking Allowed in the Home, High School, 2008

	Total			Male			Female		
	%	95% C.I.		%	95% C.I.		%	95% C.I.	
Alachua	12.5	10.2	- 14.7	15.6	12.1	- 19.1	9.4	6.3	- 12.5
Baker	24.3	19.0	- 29.6	25.4	18.2	- 32.7	22.8	16.5	- 29.1
Bay	19.4	16.1	- 22.7	20.3	15.6	- 25.0	18.7	14.2	- 23.1
Bradford	17.7	11.2	- 24.2	16.4	7.9	- 24.8	19.7	8.4	- 30.9
Brevard	15.0	12.3	- 17.8	13.8	10.1	- 17.6	16.1	12.5	- 19.7
Broward	7.9	6.7	- 9.2	8.5	6.6	- 10.3	7.4	5.7	- 9.1
Calhoun	21.7	15.7	- 27.6	18.5	10.3	- 26.7	24.6	15.6	- 33.6
Charlotte	18.7	15.6	- 21.9	16.2	12.1	- 20.3	21.1	16.3	- 25.9
Citrus	23.1	19.2	- 27.1	21.0	16.1	- 25.8	25.4	19.8	- 30.9
Clay	14.8	11.7	- 18.0	17.3	12.3	- 22.3	12.6	8.8	- 16.4
Collier	11.2	7.5	- 14.9	12.3	6.7	- 17.9	9.9	5.5	- 14.3
Columbia	19.0	14.8	- 23.2	17.8	12.3	- 23.3	19.5	13.4	- 25.6
Dade	10.3	8.4	- 12.2	11.8	8.7	- 14.9	8.6	6.6	- 10.6
De Soto	17.9	13.7	- 22.1	17.2	12.4	- 21.9	18.9	11.7	- 26.1
Dixie	31.0	24.2	- 37.9	22.4	14.0	- 30.7	39.5	29.0	- 50.0
Duval	16.5	14.0	- 19.0	15.8	12.5	- 19.1	17.3	13.5	- 21.2
Escambia	16.8	14.1	- 19.6	15.9	12.3	- 19.5	17.6	13.5	- 21.6
Flagler	16.2	13.5	- 19.0	16.9	12.7	- 21.1	15.4	11.5	- 19.3
Franklin	40.4	26.8	- 54.0	43.6	26.7	- 60.5	38.8	18.6	- 58.9
Gadsden	17.5	13.4	- 21.7	14.6	9.2	- 19.9	19.4	14.6	- 24.3
Gilchrist	23.1	17.3	- 28.8	26.0	17.8	- 34.1	19.1	10.7	- 27.4
Glades	11.0	2.6	- 19.4	.	.	.	13.5	2.9	- 24.1
Gulf	23.1	17.8	- 28.4	21.7	14.8	- 28.5	24.1	15.9	- 32.4
Hamilton	16.4	10.9	- 21.9	15.0	7.8	- 22.2	18.0	10.2	- 25.7
Hardee	10.4	7.5	- 13.3	10.6	6.5	- 14.8	10.4	6.1	- 14.8
Hendry	13.3	9.9	- 16.8	11.1	7.5	- 14.7	15.3	9.7	- 21.0
Hernando	17.7	14.8	- 20.6	16.7	13.0	- 20.4	18.8	14.5	- 23.2
Highlands	15.4	12.2	- 18.7	15.2	10.6	- 19.9	15.9	11.0	- 20.8
Hillsborough	11.5	9.5	- 13.6	10.4	7.3	- 13.4	12.7	9.9	- 15.5
Holmes	29.3	22.5	- 36.1	32.2	22.2	- 42.2	26.8	19.0	- 34.6
Indian River	11.3	6.3	- 16.4	11.2	4.2	- 18.2	11.5	5.6	- 17.3
Jackson	19.1	15.3	- 22.9	22.7	16.6	- 28.8	15.5	11.2	- 19.8
Jefferson	33.1	22.1	- 44.1	33.4	16.2	- 50.6	33.3	15.4	- 51.1
Lafayette	19.5	8.3	- 30.6	21.9	7.5	- 36.3	17.2	0.6	- 33.7
Lake	15.6	12.7	- 18.6	15.2	11.4	- 19.0	16.2	12.1	- 20.3
Lee	15.4	12.8	- 18.0	14.7	10.8	- 18.6	15.8	12.3	- 19.3
Leon	12.2	8.4	- 16.1	14.9	7.9	- 21.8	10.0	6.2	- 13.8
Levy	22.4	18.3	- 26.4	22.9	17.3	- 28.5	21.3	15.9	- 26.8
Liberty	23.2	17.2	- 29.3	23.6	13.8	- 33.5	23.2	14.2	- 32.3
Madison	17.8	11.6	- 24.0	20.8	11.9	- 29.8	15.1	8.2	- 22.0
Manatee	12.5	10.1	- 14.9	13.9	10.5	- 17.2	11.2	8.0	- 14.4
Marion	17.9	14.6	- 21.2	19.1	14.9	- 23.4	16.6	12.3	- 21.0
Martin	9.7	7.1	- 12.4	9.1	5.6	- 12.6	10.3	6.4	- 14.2
Monroe	13.5	10.5	- 16.6	15.3	9.8	- 20.8	11.9	7.3	- 16.5
Nassau	11.8	7.5	- 16.1	10.2	2.5	- 17.9	13.1	7.4	- 18.8
Okaloosa	15.6	13.0	- 18.2	16.6	13.2	- 20.0	14.7	10.9	- 18.4
Okeechobee	19.9	15.1	- 24.6	16.1	10.5	- 21.8	23.7	16.6	- 30.8
Orange	10.4	8.1	- 12.7	13.3	9.3	- 17.2	7.7	5.3	- 10.0
Osceola	10.1	8.3	- 12.0	10.2	7.4	- 13.0	10.1	7.5	- 12.8
Palm Beach	8.2	6.5	- 9.9	6.8	4.6	- 9.0	9.7	7.1	- 12.4
Pasco	21.3	18.2	- 24.5	23.0	18.6	- 27.4	19.5	15.4	- 23.5
Pinellas	15.3	11.8	- 18.7	15.2	9.8	- 20.6	15.4	10.8	- 20.1
Polk	15.9	13.6	- 18.2	15.7	12.7	- 18.8	16.1	13.1	- 19.2
Putnam	25.5	21.4	- 29.5	25.7	19.9	- 31.5	24.5	19.0	- 30.0
St. Johns	12.5	9.9	- 15.0	10.8	7.4	- 14.2	14.0	10.2	- 17.9
St. Lucie	15.6	12.8	- 18.5	19.0	15.0	- 23.0	11.7	8.2	- 15.3
Santa Rosa	19.0	14.7	- 23.3	18.1	13.0	- 23.3	20.0	14.3	- 25.8
Seminole	10.4	8.3	- 12.5	11.9	8.9	- 14.8	9.1	6.6	- 11.7
Sumter	23.4	20.0	- 26.7	25.4	20.4	- 30.4	20.9	16.8	- 24.9
Suwannee	19.9	16.0	- 23.7	22.3	16.2	- 28.4	17.4	12.1	- 22.7
Taylor	19.5	13.3	- 25.6	19.8	11.3	- 28.4	19.5	11.7	- 27.4
Union	21.7	15.9	- 27.5	25.1	15.3	- 34.8	18.2	9.3	- 27.1
Volusia	17.5	15.3	- 19.7	19.0	15.8	- 22.1	16.3	13.2	- 19.4
Wakulla	20.7	15.3	- 26.1	25.1	17.2	- 33.0	16.0	9.7	- 22.3
Walton	22.0	17.0	- 26.9	27.1	19.7	- 34.5	17.4	11.8	- 23.0
Washington	25.0	19.3	- 30.7	24.9	18.4	- 31.3	24.9	16.5	- 33.2
Florida	13.1	12.6	- 13.6	13.5	12.8	- 14.3	12.6	12.0	- 13.2

*Results with less than 30 respondents were omitted.

Map 19. Percentage of Florida Middle School Students Who Participated in an Anti-Tobacco Community Event, 2008



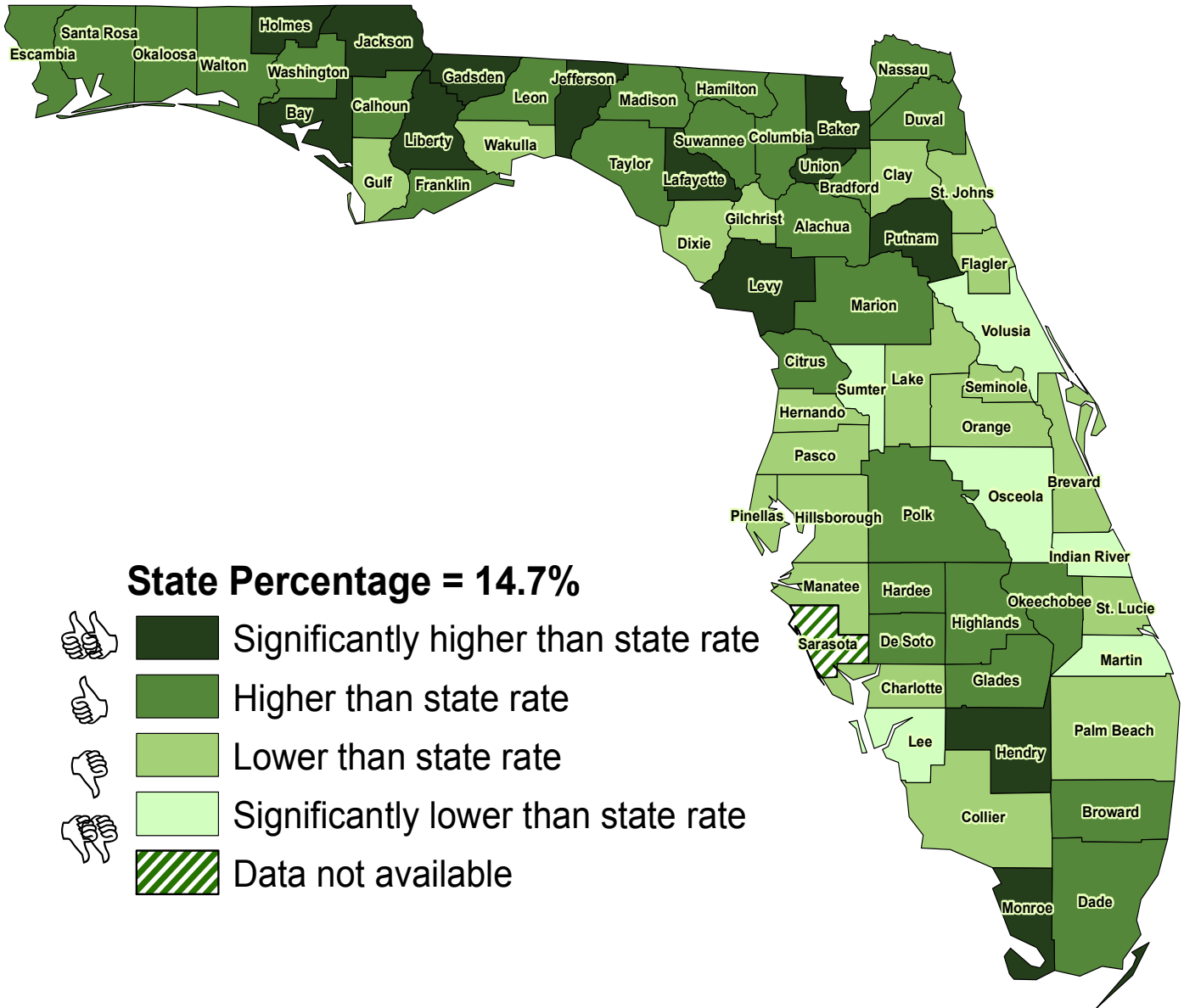
Data from the 2008 FYTS

Table 19. Community Event Participation, Middle School, 2008

	Total			Male			Female		
	%	95% C.I.		%	95% C.I.		%	95% C.I.	
Alachua	24.9	22.0	- 27.8	21.2	17.4	- 24.9	28.9	24.4	- 33.5
Baker	38.2	32.5	- 44.0	33.1	27.3	- 38.9	44.6	35.4	- 53.8
Bay	36.3	31.1	- 41.6	33.7	27.1	- 40.3	39.1	32.5	- 45.7
Bradford	38.5	30.3	- 46.6	30.1	20.2	- 40.0	46.3	36.2	- 56.4
Brevard	23.1	18.5	- 27.6	24.4	17.1	- 31.6	22.1	17.4	- 26.8
Broward	24.9	22.8	- 27.0	24.3	21.5	- 27.0	25.7	22.7	- 28.7
Calhoun	35.2	26.7	- 43.8	32.4	19.1	- 45.7	38.2	26.6	- 49.8
Charlotte	27.3	23.1	- 31.5	23.9	18.5	- 29.2	30.9	24.9	- 36.9
Citrus	24.5	20.6	- 28.4	22.9	17.4	- 28.4	25.8	20.6	- 31.0
Clay	30.5	27.0	- 34.1	28.8	24.3	- 33.3	32.2	27.1	- 37.3
Collier	18.0	13.0	- 23.1	18.9	10.9	- 26.9	17.1	12.1	- 22.2
Columbia	27.1	22.6	- 31.6	26.5	19.2	- 33.8	27.7	21.4	- 34.1
Dade	24.4	21.5	- 27.4	23.8	20.2	- 27.4	24.9	20.9	- 29.0
De Soto	24.7	19.4	- 30.0	27.1	19.1	- 35.0	22.7	16.7	- 28.6
Dixie	25.3	17.2	- 33.5	31.9	20.3	- 43.5	18.3	7.3	- 29.2
Duval	20.6	17.8	- 23.4	19.1	15.8	- 22.4	21.9	18.0	- 25.8
Escambia	22.5	19.3	- 25.8	17.6	13.8	- 21.4	28.2	23.7	- 32.7
Flagler	23.1	19.2	- 27.0	18.8	14.7	- 23.0	26.7	20.7	- 32.7
Franklin	39.8	31.3	- 48.3	29.9	14.9	- 45.0	48.8	36.5	- 61.1
Gadsden	34.7	28.9	- 40.5	35.0	28.5	- 41.4	34.7	25.3	- 44.0
Glades	29.1	17.7	- 40.5	31.9	15.8	- 47.9	26.4	13.0	- 39.7
Gulf	23.6	16.8	- 30.3	16.5	9.6	- 23.4	31.6	21.3	- 41.8
Hamilton	39.2	29.9	- 48.4	41.4	28.6	- 54.2	36.0	23.3	- 48.7
Hardee	26.9	22.5	- 31.4	27.8	21.5	- 34.1	26.1	20.1	- 32.0
Hendry	25.2	21.0	- 29.4	24.9	19.1	- 30.7	24.6	19.4	- 29.9
Hernando	19.6	16.7	- 22.4	18.5	14.1	- 22.8	20.4	16.9	- 23.9
Highlands	30.0	26.0	- 34.1	25.0	19.8	- 30.2	35.7	30.2	- 41.3
Hillsborough	29.2	25.5	- 32.8	27.8	23.0	- 32.5	30.7	25.7	- 35.8
Holmes	39.0	32.7	- 45.2	32.6	25.4	- 39.8	45.9	36.5	- 55.4
Indian River	27.6	22.8	- 32.5	26.4	19.2	- 33.7	28.8	23.4	- 34.3
Jackson	30.0	25.9	- 34.0	24.5	18.8	- 30.1	36.3	30.4	- 42.1
Jefferson	23.1	14.0	- 32.2	29.5	11.0	- 48.0	17.4	6.2	- 28.5
Lafayette	49.3	42.3	- 56.4	42.0	24.4	- 59.7	61.0	38.7	- 83.3
Lake	24.8	21.6	- 28.0	27.4	22.5	- 32.4	21.8	17.7	- 26.0
Lee	20.2	17.3	- 23.0	18.8	14.9	- 22.8	21.6	17.5	- 25.7
Leon	29.3	25.6	- 33.0	25.8	21.2	- 30.3	33.0	27.4	- 38.6
Levy	28.6	24.0	- 33.3	24.0	18.3	- 29.7	33.6	26.6	- 40.6
Liberty	41.4	26.3	- 56.4	44.6	26.8	- 62.4	36.9	20.5	- 53.2
Madison	32.5	24.5	- 40.4	31.5	20.6	- 42.5	33.4	22.8	- 44.0
Manatee	18.3	14.7	- 22.0	17.4	12.9	- 21.8	18.9	14.2	- 23.6
Marion	25.7	21.5	- 29.9	21.1	15.5	- 26.7	30.4	24.8	- 36.0
Martin	32.1	27.1	- 37.0	31.5	25.8	- 37.3	32.9	26.5	- 39.3
Monroe	37.6	32.1	- 43.2	40.0	32.8	- 47.1	35.0	27.2	- 42.9
Nassau	39.3	30.8	- 47.8	42.2	28.6	- 55.9	36.9	26.3	- 47.6
Okealoosa	28.6	24.6	- 32.7	28.0	22.2	- 33.8	29.7	24.4	- 35.0
Okeechobee	30.6	25.7	- 35.6	32.6	25.3	- 39.9	29.1	22.5	- 35.7
Orange	27.6	22.9	- 32.2	26.9	20.9	- 33.0	28.4	22.1	- 34.7
Osceola	21.3	18.0	- 24.5	19.4	14.9	- 23.8	23.3	19.2	- 27.4
Palm Beach	25.4	22.2	- 28.6	21.9	17.2	- 26.7	28.6	24.5	- 32.8
Pasco	27.0	23.3	- 30.6	22.7	17.7	- 27.7	31.1	26.1	- 36.2
Pinellas	27.4	21.9	- 32.8	30.6	22.6	- 38.7	24.9	17.6	- 32.2
Polk	23.7	20.9	- 26.6	24.3	20.3	- 28.4	23.2	19.6	- 26.8
Putnam	30.9	25.7	- 36.0	28.6	21.6	- 35.6	33.0	25.7	- 40.3
St. Johns	28.8	25.4	- 32.1	25.5	21.1	- 30.0	31.8	27.3	- 36.4
St. Lucie	26.9	22.9	- 30.8	27.8	22.7	- 33.0	26.3	21.1	- 31.5
Santa Rosa	28.1	24.3	- 31.8	27.6	22.4	- 32.8	28.6	23.6	- 33.7
Seminole	21.9	18.8	- 25.0	20.7	16.7	- 24.7	23.2	18.4	- 27.9
Sumter	29.8	25.8	- 33.8	31.0	24.5	- 37.5	29.2	24.8	- 33.6
Suwannee	25.6	20.1	- 31.1	23.8	16.6	- 31.1	26.6	20.3	- 32.8
Taylor	32.6	26.3	- 38.9	35.5	28.3	- 42.6	30.0	20.3	- 39.7
Union	23.4	17.5	- 29.3	30.3	21.1	- 39.5	15.6	9.0	- 22.3
Volusia	23.5	20.9	- 26.1	23.4	19.6	- 27.2	23.3	19.8	- 26.8
Wakulla	31.0	24.9	- 37.2	26.9	19.9	- 33.9	35.8	27.4	- 44.1
Walton	31.1	26.8	- 35.4	27.6	22.5	- 32.8	34.8	28.0	- 41.6
Washington	42.4	36.1	- 48.6	44.5	35.4	- 53.7	39.8	31.5	- 48.0
Florida	25.5	24.8	- 26.3	24.4	23.4	- 25.4	26.7	25.7	- 27.7

*Results with less than 30 respondents were omitted.

Map 20. Percentage of Florida High School Students Who Participated in an Anti-Tobacco Community Event, 2008



Data from the 2008 FYTS



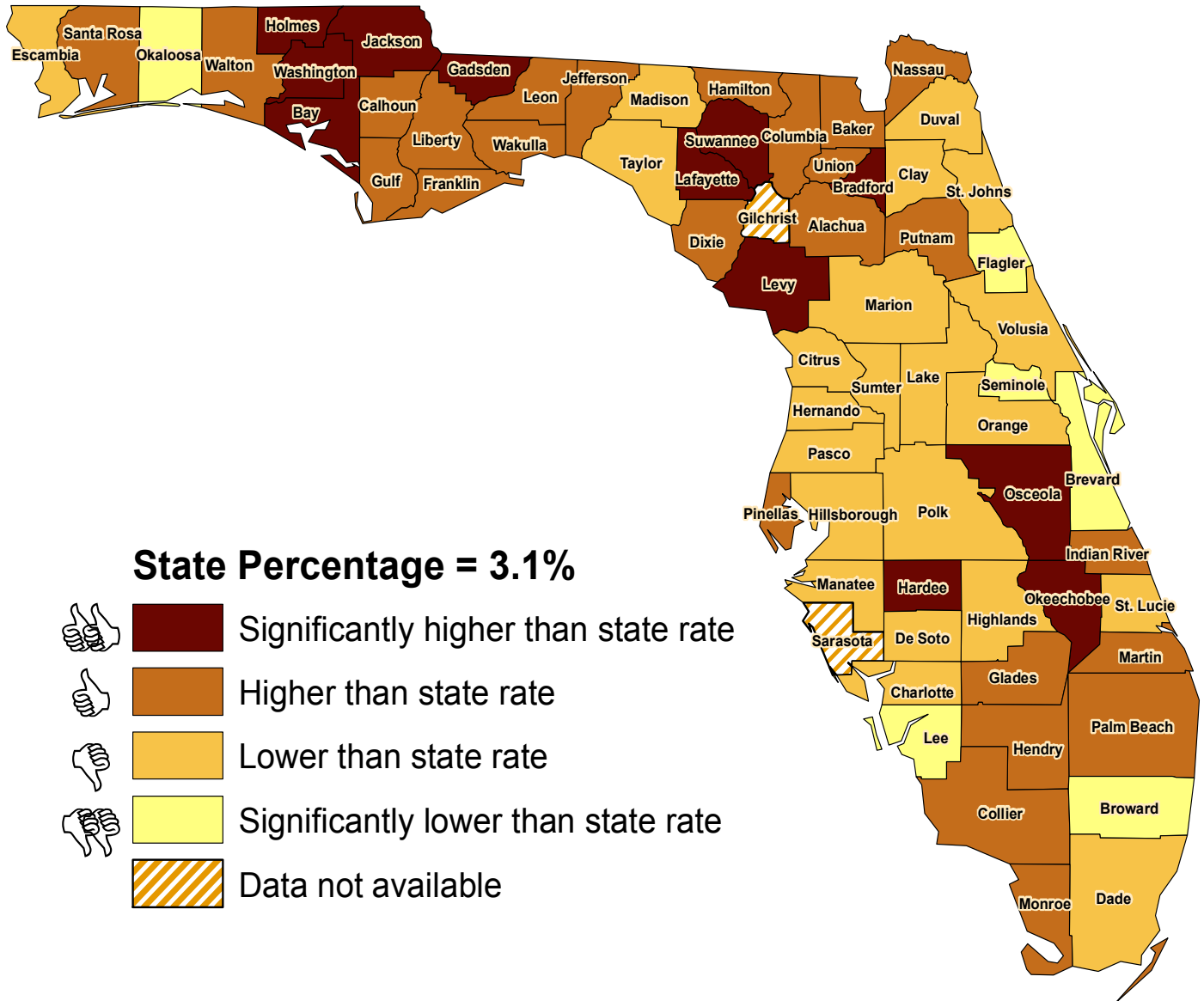


Table 20. Community Event Participation, High School, 2008

	Total			Male			Female		
	%	95% C.I.		%	95% C.I.		%	95% C.I.	
Alachua	16.7	13.8	- 19.7	17.6	13.7	- 21.5	15.9	11.2	- 20.7
Baker	22.3	17.1	- 27.5	21.0	13.8	- 28.2	23.7	17.1	- 30.2
Bay	20.9	17.3	- 24.5	24.5	18.7	- 30.3	17.4	13.6	- 21.3
Bradford	15.1	9.4	- 20.7	21.4	13.6	- 29.2	6.9	0.2	- 13.5
Brevard	13.7	11.2	- 16.2	10.5	7.3	- 13.8	16.4	12.7	- 20.0
Broward	14.7	13.0	- 16.4	12.5	10.4	- 14.6	17.1	14.5	- 19.7
Calhoun	14.8	9.2	- 20.5	15.1	7.2	- 23.0	13.3	7.9	- 18.8
Charlotte	13.9	10.2	- 17.5	12.1	7.8	- 16.4	15.5	10.9	- 20.2
Citrus	16.2	12.8	- 19.6	17.3	11.8	- 22.7	15.2	10.7	- 19.7
Clay	11.8	9.2	- 14.3	9.8	6.2	- 13.5	13.8	10.3	- 17.2
Collier	11.9	7.9	- 15.9	11.5	6.4	- 16.5	12.5	6.7	- 18.2
Columbia	16.1	12.2	- 20.0	14.4	8.9	- 19.8	17.5	11.9	- 23.0
Dade	17.3	15.1	- 19.5	15.3	12.5	- 18.2	19.2	15.9	- 22.5
De Soto	18.6	14.4	- 22.8	17.3	10.8	- 23.8	20.2	13.9	- 26.5
Dixie	10.2	5.2	- 15.2	10.7	4.9	- 16.4	10.0	3.3	- 16.6
Duval	14.9	12.6	- 17.3	15.5	12.1	- 18.8	14.4	11.3	- 17.6
Escambia	15.7	13.1	- 18.3	15.3	11.3	- 19.4	16.2	12.9	- 19.6
Flagler	12.9	10.0	- 15.9	12.8	9.2	- 16.4	13.3	8.5	- 18.1
Franklin	22.6	9.8	- 35.4	13.8	1.9	- 25.7	32.3	11.6	- 53.1
Gadsden	22.7	17.8	- 27.5	24.3	18.3	- 30.3	21.1	15.3	- 27.0
Gilchrist	12.3	8.2	- 16.5	13.9	8.4	- 19.4	10.9	4.7	- 17.0
Glades	15.7	5.4	- 26.0	.	.	.	12.9	3.9	- 22.0
Gulf	13.0	8.0	- 17.9	17.8	10.8	- 24.7	8.5	3.1	- 13.9
Hamilton	20.5	14.4	- 26.6	26.2	15.4	- 37.0	14.7	7.2	- 22.1
Hardee	15.4	10.9	- 19.9	16.2	9.0	- 23.3	13.7	8.3	- 19.0
Hendry	21.0	16.6	- 25.4	21.2	15.0	- 27.4	20.6	16.1	- 25.2
Hernando	13.5	10.8	- 16.3	13.3	9.7	- 16.8	14.0	10.0	- 17.9
Highlands	16.9	13.8	- 20.1	18.4	13.9	- 22.9	15.9	11.0	- 20.7
Hillsborough	14.3	11.9	- 16.7	13.7	10.3	- 17.1	14.7	11.5	- 17.9
Holmes	27.8	21.8	- 33.7	30.0	21.7	- 38.3	24.6	16.4	- 32.9
Indian River	9.8	5.7	- 13.8	11.7	5.2	- 18.1	8.4	3.3	- 13.5
Jackson	31.8	27.0	- 36.6	33.0	26.8	- 39.3	30.2	22.7	- 37.8
Jefferson	26.8	17.6	- 36.0	21.8	5.2	- 38.4	31.1	21.7	- 40.4
Lafayette	26.4	16.5	- 36.2	24.4	8.8	- 40.0	29.0	16.3	- 41.8
Lake	13.6	11.2	- 16.1	13.0	9.6	- 16.4	14.2	10.6	- 17.8
Lee	10.8	8.5	- 13.1	11.8	8.3	- 15.2	9.7	6.8	- 12.6
Leon	18.5	14.1	- 22.9	19.4	14.1	- 24.7	17.8	10.8	- 24.7
Levy	24.9	19.7	- 30.1	24.9	19.0	- 30.9	24.4	16.5	- 32.3
Liberty	41.3	30.8	- 51.7	40.7	27.4	- 53.9	40.8	22.9	- 58.7
Madison	17.1	12.4	- 21.7	19.6	11.9	- 27.4	14.8	7.5	- 22.0
Manatee	12.1	9.5	- 14.7	13.1	9.5	- 16.7	10.6	7.4	- 13.8
Marion	17.2	14.2	- 20.1	14.8	10.9	- 18.7	19.6	15.2	- 24.0
Martin	10.7	8.1	- 13.3	11.3	7.9	- 14.8	10.0	6.7	- 13.4
Monroe	26.2	21.5	- 30.8	25.6	20.1	- 31.0	26.8	19.6	- 34.0
Nassau	18.6	12.4	- 24.7	19.2	10.0	- 28.5	18.0	9.7	- 26.3
Okaloosa	17.3	14.2	- 20.3	14.8	10.4	- 19.2	19.6	15.8	- 23.5
Okeechobee	16.5	12.5	- 20.6	14.4	8.3	- 20.5	18.0	10.8	- 25.3
Orange	13.2	10.8	- 15.5	13.1	9.5	- 16.7	13.2	10.1	- 16.4
Osceola	10.6	8.5	- 12.8	8.8	6.1	- 11.4	12.7	9.3	- 16.2
Palm Beach	14.0	11.8	- 16.3	14.5	11.1	- 17.9	13.3	10.4	- 16.2
Pasco	12.3	9.9	- 14.7	12.4	8.9	- 15.9	12.3	9.3	- 15.4
Pinellas	13.2	9.3	- 17.1	11.8	6.7	- 16.9	14.7	9.6	- 19.8
Polk	15.2	12.7	- 17.7	14.9	11.6	- 18.1	15.3	11.5	- 19.1
Putnam	20.4	16.9	- 24.0	18.9	14.1	- 23.6	22.3	16.7	- 28.0
St. Johns	12.5	10.0	- 15.0	12.6	9.0	- 16.2	12.3	8.7	- 15.9
St. Lucie	14.4	12.1	- 16.7	13.7	9.8	- 17.7	14.8	11.3	- 18.3
Santa Rosa	17.6	14.2	- 21.0	15.1	10.0	- 20.2	20.2	14.8	- 25.6
Seminole	11.8	9.5	- 14.2	13.6	10.0	- 17.2	10.1	7.7	- 12.5
Sumter	11.2	8.3	- 14.0	13.0	8.6	- 17.3	9.5	5.9	- 13.0
Suwannee	16.6	13.1	- 20.1	14.9	10.7	- 19.1	17.8	12.8	- 22.7
Taylor	20.9	14.8	- 26.9	22.4	14.0	- 30.8	19.6	10.6	- 28.7
Union	27.9	19.9	- 35.9	25.7	14.9	- 36.5	30.6	22.4	- 38.8
Volusia	11.6	9.7	- 13.5	11.2	8.7	- 13.7	11.4	8.8	- 14.1
Wakulla	13.1	8.8	- 17.4	17.2	10.6	- 23.7	9.3	4.0	- 14.5
Walton	15.6	10.6	- 20.7	14.7	7.4	- 21.9	16.5	11.3	- 21.7
Washington	17.3	12.5	- 22.0	15.7	10.5	- 20.8	18.7	11.9	- 25.5
Florida	14.7	14.1	- 15.2	13.9	13.2	- 14.7	15.4	14.6	- 16.1

*Results with less than 30 respondents were omitted.

Map 21. Percentage of Florida Middle School Students Who Participated in Students Working Against Tobacco (SWAT), 2008



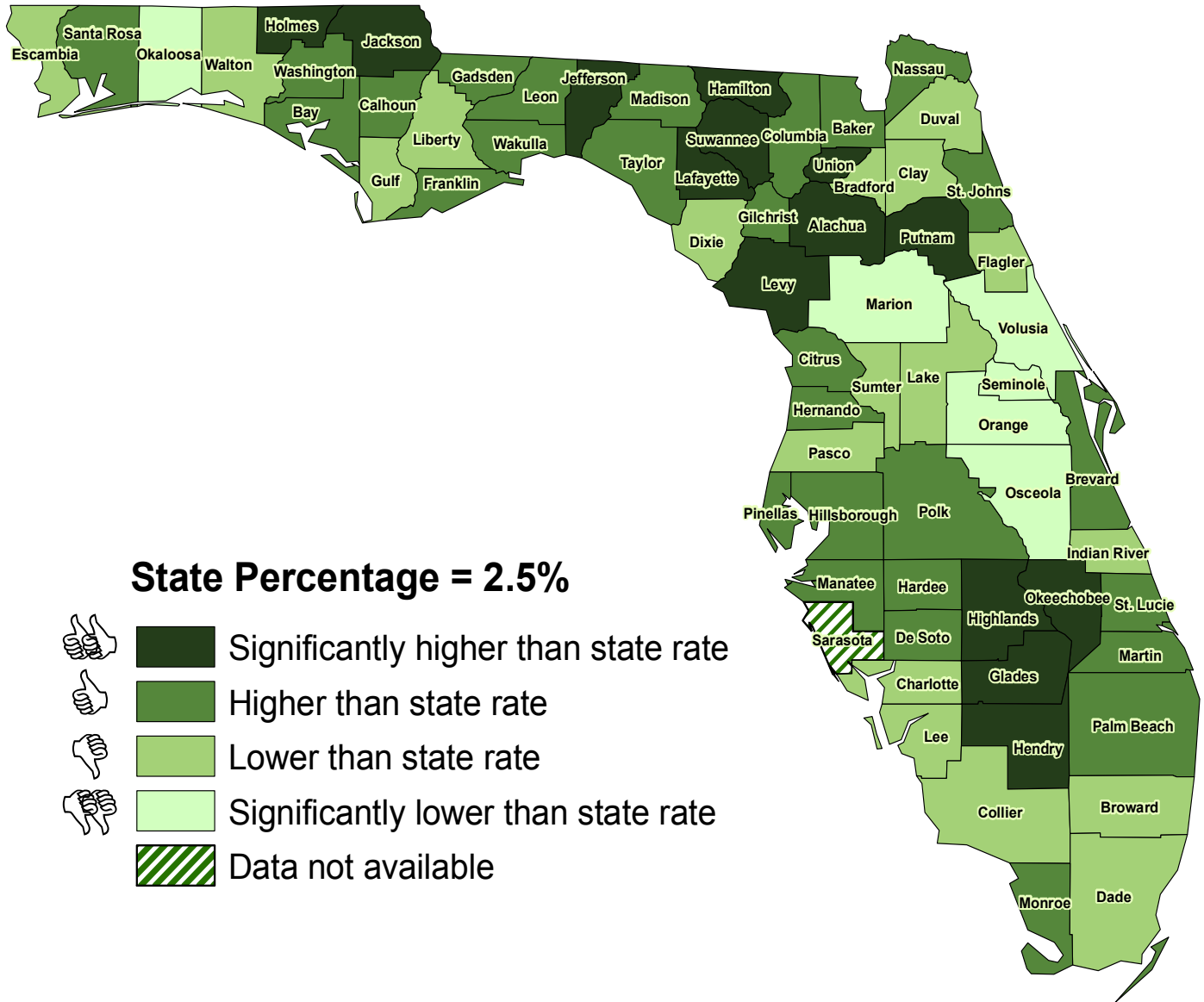
Data from the 2008 FYTS

Table 21. SWAT Participation, Middle School, 2008

	Total			Male			Female		
	%	95% C.I.		%	95% C.I.		%	95% C.I.	
Alachua	4.8	3.0	- 6.6	4.8	2.6	- 7.0	4.7	2.7	- 6.7
Baker	5.0	2.9	- 7.0	3.9	1.0	- 6.8	6.2	2.8	- 9.7
Bay	9.2	6.7	- 11.7	5.8	2.9	- 8.6	12.9	9.1	- 16.7
Bradford	9.2	5.1	- 13.2	12.0	5.6	- 18.4	6.4	2.5	- 10.2
Brevard	1.3	0.5	- 2.1	1.8	0.4	- 3.3	0.8	0.0	- 1.8
Broward	1.7	1.1	- 2.4	2.3	1.2	- 3.4	1.2	0.5	- 1.9
Calhoun	5.2	1.9	- 8.5	9.2	3.1	- 15.2	1.1	0.0	- 3.2
Charlotte	3.0	1.4	- 4.6	3.4	0.9	- 5.8	2.7	0.8	- 4.5
Citrus	2.0	0.9	- 3.1	3.1	1.0	- 5.1	0.7	0.0	- 1.6
Clay	2.1	1.0	- 3.2	2.7	1.0	- 4.4	1.5	0.1	- 3.0
Collier	3.5	0.8	- 6.2	3.8	0.3	- 7.4	3.3	0.5	- 6.1
Columbia	5.3	2.6	- 8.0	5.4	1.5	- 9.2	5.3	1.6	- 9.1
Dade	2.7	1.6	- 3.7	2.8	1.3	- 4.3	2.4	1.2	- 3.7
De Soto	2.7	0.6	- 4.8	4.3	1.2	- 7.4	1.0	0.0	- 2.5
Dixie	5.4	1.6	- 9.2	4.9	0.0	- 10.5	6.1	0.0	- 12.1
Duval	2.8	1.6	- 3.9	2.7	1.4	- 4.1	2.8	1.2	- 4.4
Escambia	2.5	1.1	- 3.9	3.3	1.2	- 5.4	1.8	0.3	- 3.3
Flagler	1.6	0.5	- 2.6	2.3	0.7	- 3.9	0.9	0.0	- 2.3
Franklin	3.5	0.0	- 8.1	6.3	0.0	- 14.1	1.0	0.0	- 3.4
Gadsden	6.8	4.5	- 9.0	5.4	1.8	- 8.9	8.5	4.3	- 12.8
Glades	6.5	1.7	- 11.2	5.9	0.0	- 12.6	7.2	0.0	- 16.1
Gulf	3.3	0.1	- 6.6	.	.	- .	7.0	0.0	- 14.3
Hamilton	12.1	3.1	- 21.1	12.6	0.7	- 24.6	10.7	2.2	- 19.2
Hardee	8.3	5.7	- 10.9	9.3	5.6	- 13.1	7.1	4.0	- 10.2
Hendry	3.7	2.1	- 5.3	5.5	2.9	- 8.2	1.8	0.0	- 3.7
Hernando	2.5	1.4	- 3.6	2.8	1.2	- 4.5	2.2	0.9	- 3.6
Highlands	2.0	0.9	- 3.1	1.3	0.0	- 2.8	2.7	1.0	- 4.4
Hillsborough	2.7	1.5	- 3.9	3.9	1.8	- 6.0	1.6	0.4	- 2.7
Holmes	19.8	13.2	- 26.3	12.4	4.8	- 19.9	28.2	19.5	- 37.0
Indian River	6.7	2.9	- 10.5	5.2	1.4	- 9.0	8.2	3.3	- 13.1
Jackson	11.5	8.0	- 14.9	8.0	4.1	- 11.8	15.3	10.3	- 20.4
Jefferson	6.6	0.0	- 16.1	8.3	0.0	- 21.7	5.0	0.0	- 13.1
Lafayette	11.4	3.7	- 19.2	11.8	1.9	- 21.7	11.5	0.0	- 29.0
Lake	1.9	0.8	- 3.1	2.6	0.7	- 4.5	1.2	0.1	- 2.2
Lee	1.3	0.5	- 2.1	1.8	0.5	- 3.0	0.9	0.0	- 1.8
Leon	4.8	2.7	- 7.0	4.6	1.3	- 8.0	4.9	2.4	- 7.4
Levy	12.6	8.7	- 16.5	12.1	7.7	- 16.5	13.2	8.1	- 18.3
Liberty	7.7	2.4	- 13.1	8.1	0.0	- 17.2	7.5	0.0	- 16.2
Madison	2.0	0.0	- 4.1	1.8	0.0	- 4.6	2.3	0.0	- 5.6
Manatee	1.9	0.8	- 2.9	2.0	0.3	- 3.8	1.4	0.2	- 2.6
Marion	2.4	1.2	- 3.7	1.7	0.3	- 3.0	3.3	0.9	- 5.6
Martin	4.8	2.9	- 6.8	3.2	1.3	- 5.1	6.6	3.4	- 9.7
Monroe	6.3	3.3	- 9.3	7.3	3.9	- 10.7	5.1	1.3	- 8.9
Nassau	6.1	1.4	- 10.9	7.9	0.5	- 15.4	4.7	0.0	- 9.6
Okaloosa	1.1	0.2	- 1.9	1.3	0.0	- 2.6	0.9	0.0	- 2.0
Okeechobee	11.8	7.7	- 16.0	13.1	7.2	- 19.1	10.7	6.2	- 15.2
Orange	2.6	1.1	- 4.1	3.8	1.1	- 6.5	1.3	0.0	- 2.7
Osceola	5.3	3.5	- 7.2	6.7	3.8	- 9.5	4.0	1.9	- 6.1
Palm Beach	5.7	3.1	- 8.3	5.3	2.2	- 8.3	6.1	3.3	- 8.9
Pasco	2.5	1.4	- 3.7	3.5	1.6	- 5.3	1.6	0.4	- 2.7
Pinellas	3.6	1.4	- 5.8	5.2	1.6	- 8.9	2.2	0.0	- 4.5
Polk	2.9	1.8	- 3.9	4.1	2.4	- 5.8	1.5	0.4	- 2.6
Putnam	3.7	1.6	- 5.7	2.9	0.3	- 5.5	4.6	1.1	- 8.2
St. Johns	2.4	1.4	- 3.4	1.9	0.5	- 3.3	2.5	1.0	- 3.9
St. Lucie	3.0	1.6	- 4.5	3.7	1.7	- 5.6	2.4	0.6	- 4.2
Santa Rosa	4.7	3.1	- 6.3	3.6	1.6	- 5.6	5.9	3.5	- 8.3
Seminole	0.9	0.2	- 1.6	0.7	0.0	- 1.4	1.2	0.0	- 2.4
Sumter	2.8	1.2	- 4.3	4.0	1.1	- 6.8	1.8	0.2	- 3.5
Suwannee	9.3	6.1	- 12.5	10.3	5.8	- 14.7	8.4	4.5	- 12.4
Taylor	2.7	0.7	- 4.7	1.4	0.0	- 3.3	4.0	0.4	- 7.5
Union	5.8	2.4	- 9.3	6.6	2.5	- 10.7	5.0	0.0	- 10.3
Volusia	2.2	1.3	- 3.0	1.6	0.6	- 2.6	2.4	1.2	- 3.7
Wakulla	4.0	2.1	- 6.0	5.4	2.1	- 8.7	2.5	0.1	- 4.9
Walton	3.4	1.9	- 4.9	4.3	1.9	- 6.6	2.4	0.5	- 4.4
Washington	6.9	3.7	- 10.1	7.4	3.4	- 11.5	5.3	1.7	- 8.8
Florida	3.1	2.8	- 3.4	3.4	3.0	- 3.9	2.7	2.4	- 3.1

*Results with less than 30 respondents were omitted.

Map 22. Percentage of Florida High School Students Who Participated in Students Working Against Tobacco (SWAT), 2008



Data from the 2008 FYTS



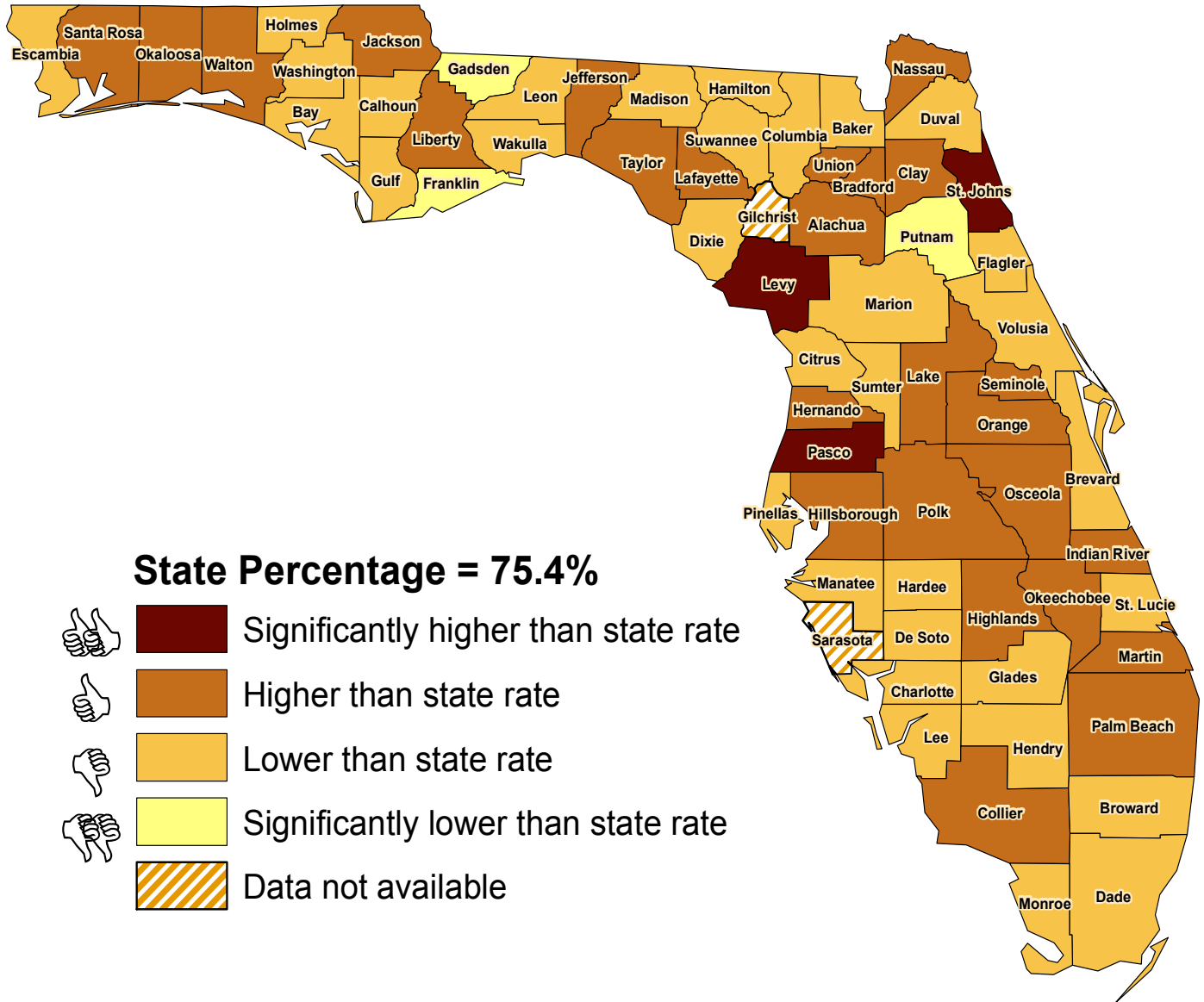


Table 22. SWAT Participation, High School, 2008

	Total			Male			Female		
	%	95% C.I.		%	95% C.I.		%	95% C.I.	
Alachua	6.2	4.5	- 7.8	5.1	2.8	- 7.5	7.2	4.5	- 10.0
Baker	4.0	1.7	- 6.3	2.9	0.7	- 5.0	5.1	1.2	- 9.0
Bay	3.4	2.1	- 4.7	3.3	1.4	- 5.1	3.6	1.6	- 5.7
Bradford	1.8	0.0	- 3.8	2.2	0.0	- 5.2	1.2	0.0	- 3.9
Brevard	2.6	1.3	- 4.0	2.1	0.2	- 4.0	3.0	1.2	- 4.8
Broward	2.2	1.5	- 2.9	2.6	1.5	- 3.7	1.9	1.0	- 2.7
Calhoun	2.6	0.4	- 4.8	2.5	0.0	- 6.3	2.1	0.0	- 4.5
Charlotte	2.3	1.0	- 3.7	2.2	0.3	- 4.1	2.4	0.6	- 4.3
Citrus	3.1	1.4	- 4.8	2.9	0.7	- 5.0	3.5	1.0	- 5.9
Clay	1.6	0.5	- 2.7	2.9	0.7	- 5.0	0.3	0.0	- 0.9
Collier	2.1	0.8	- 3.4	1.0	0.0	- 2.2	2.8	0.5	- 5.1
Columbia	3.5	1.7	- 5.2	3.1	0.5	- 5.6	4.0	1.6	- 6.3
Dade	2.4	1.4	- 3.4	3.3	1.7	- 4.9	1.6	0.7	- 2.5
De Soto	3.0	0.9	- 5.0	2.8	0.3	- 5.3	3.2	0.0	- 6.6
Dixie	2.0	0.2	- 3.8	1.8	0.0	- 4.4	2.3	0.0	- 4.9
Duval	1.7	0.9	- 2.5	1.9	0.7	- 3.0	1.5	0.4	- 2.7
Escambia	2.3	1.3	- 3.2	2.5	1.0	- 4.1	2.0	0.7	- 3.4
Flagler	1.9	0.8	- 3.0	2.9	1.0	- 4.7	0.9	0.0	- 2.0
Franklin	6.0	0.0	- 13.0	12.0	0.0	- 25.3	.	.	- .
Gadsden	3.2	1.3	- 5.0	4.7	1.6	- 7.8	1.9	0.2	- 3.6
Gilchrist	2.7	1.0	- 4.3	3.3	0.5	- 6.1	2.1	0.0	- 4.5
Glades	8.5	2.8	- 14.1	.	.	- .	12.0	3.3	- 20.7
Gulf	1.1	0.0	- 2.4	2.3	0.0	- 4.9	.	.	- .
Hamilton	8.6	5.0	- 12.2	6.2	1.0	- 11.4	11.3	5.1	- 17.4
Hardee	4.4	1.4	- 7.4	5.3	2.0	- 8.6	2.2	0.0	- 5.1
Hendry	8.7	6.0	- 11.4	7.4	3.4	- 11.4	10.1	6.7	- 13.6
Hernando	2.6	1.4	- 3.8	2.2	1.0	- 3.5	2.9	0.9	- 5.0
Highlands	5.6	3.4	- 7.8	5.6	2.5	- 8.6	5.7	2.4	- 9.1
Hillsborough	2.5	1.3	- 3.7	2.5	1.0	- 4.0	2.6	1.0	- 4.2
Holmes	7.0	3.5	- 10.5	7.0	2.2	- 11.9	7.1	2.2	- 12.0
Indian River	2.3	0.3	- 4.4	4.9	0.1	- 9.7	0.4	0.0	- 1.1
Jackson	7.5	5.0	- 10.1	4.3	2.0	- 6.6	9.7	5.5	- 14.0
Jefferson	17.9	7.9	- 27.9	11.2	2.1	- 20.3	23.5	7.8	- 39.2
Lafayette	17.5	7.6	- 27.4	15.0	0.9	- 29.2	18.7	6.5	- 30.8
Lake	1.5	0.6	- 2.3	1.5	0.2	- 2.7	1.5	0.3	- 2.6
Lee	1.9	0.9	- 2.9	2.9	1.2	- 4.7	0.6	0.0	- 1.2
Leon	4.0	1.8	- 6.2	4.9	2.3	- 7.5	3.1	0.7	- 5.5
Levy	8.0	5.3	- 10.7	8.5	4.9	- 12.1	7.1	3.3	- 11.0
Liberty	1.6	0.0	- 3.7	2.1	0.0	- 5.6	1.0	0.0	- 3.2
Madison	4.5	1.5	- 7.4	5.6	1.3	- 9.9	3.5	0.0	- 7.0
Manatee	2.7	1.3	- 4.0	3.5	1.4	- 5.7	1.8	0.3	- 3.3
Marion	1.1	0.4	- 1.8	1.2	0.0	- 2.3	1.1	0.2	- 1.9
Martin	3.7	2.1	- 5.3	3.8	1.4	- 6.1	3.6	1.1	- 6.1
Monroe	4.3	2.6	- 6.0	4.9	2.5	- 7.4	3.7	1.2	- 6.3
Nassau	3.8	1.0	- 6.7	2.1	0.0	- 5.2	5.3	0.5	- 10.1
Okaloosa	1.2	0.5	- 2.0	1.6	0.3	- 2.9	0.9	0.0	- 1.8
Okeechobee	6.7	3.9	- 9.5	7.1	3.4	- 10.7	6.4	2.8	- 10.0
Orange	1.0	0.3	- 1.7	1.3	0.2	- 2.5	0.5	0.0	- 1.3
Osceola	1.3	0.4	- 2.2	1.2	0.2	- 2.1	1.5	0.1	- 2.8
Palm Beach	3.2	2.1	- 4.2	2.9	1.3	- 4.5	3.3	1.8	- 4.7
Pasco	2.3	1.0	- 3.6	2.7	0.6	- 4.8	1.9	0.6	- 3.2
Pinellas	3.5	1.5	- 5.6	4.6	1.5	- 7.8	2.5	0.5	- 4.4
Polk	3.5	2.4	- 4.6	3.3	1.9	- 4.6	3.5	1.9	- 5.2
Putnam	4.8	2.9	- 6.6	1.7	0.3	- 3.1	8.5	4.9	- 12.1
St. Johns	3.0	1.7	- 4.4	4.3	1.9	- 6.6	1.8	0.5	- 3.1
St. Lucie	3.2	1.9	- 4.6	2.9	1.4	- 4.4	3.3	1.2	- 5.4
Santa Rosa	3.8	2.2	- 5.4	4.2	1.9	- 6.6	3.5	1.2	- 5.7
Seminole	0.7	0.2	- 1.2	0.4	0.0	- 1.0	0.9	0.2	- 1.7
Sumter	2.1	0.8	- 3.3	2.4	0.7	- 4.1	1.7	0.0	- 3.5
Suwannee	6.6	4.3	- 8.9	5.6	2.4	- 8.8	6.9	3.7	- 10.2
Taylor	3.4	0.5	- 6.2	4.2	0.3	- 8.1	2.5	0.0	- 6.0
Union	7.8	3.5	- 12.1	10.0	4.4	- 15.6	5.4	0.0	- 11.4
Volusia	1.4	0.7	- 2.1	1.8	0.7	- 2.9	1.0	0.3	- 1.8
Wakulla	4.3	1.8	- 6.8	6.0	1.7	- 10.3	2.8	0.3	- 5.2
Walton	2.2	0.7	- 3.7	2.6	0.0	- 5.1	1.9	0.0	- 3.8
Washington	2.5	1.0	- 4.1	3.2	0.9	- 5.5	1.9	0.0	- 4.2
Florida	2.5	2.2	- 2.7	2.7	2.4	- 3.1	2.2	1.9	- 2.4

*Results with less than 30 respondents were omitted.

Map 23. Percentage of Florida Middle School Students Who Definitely Do Not Think that Smoking Makes Young People Look Cool or Fit In, 2008




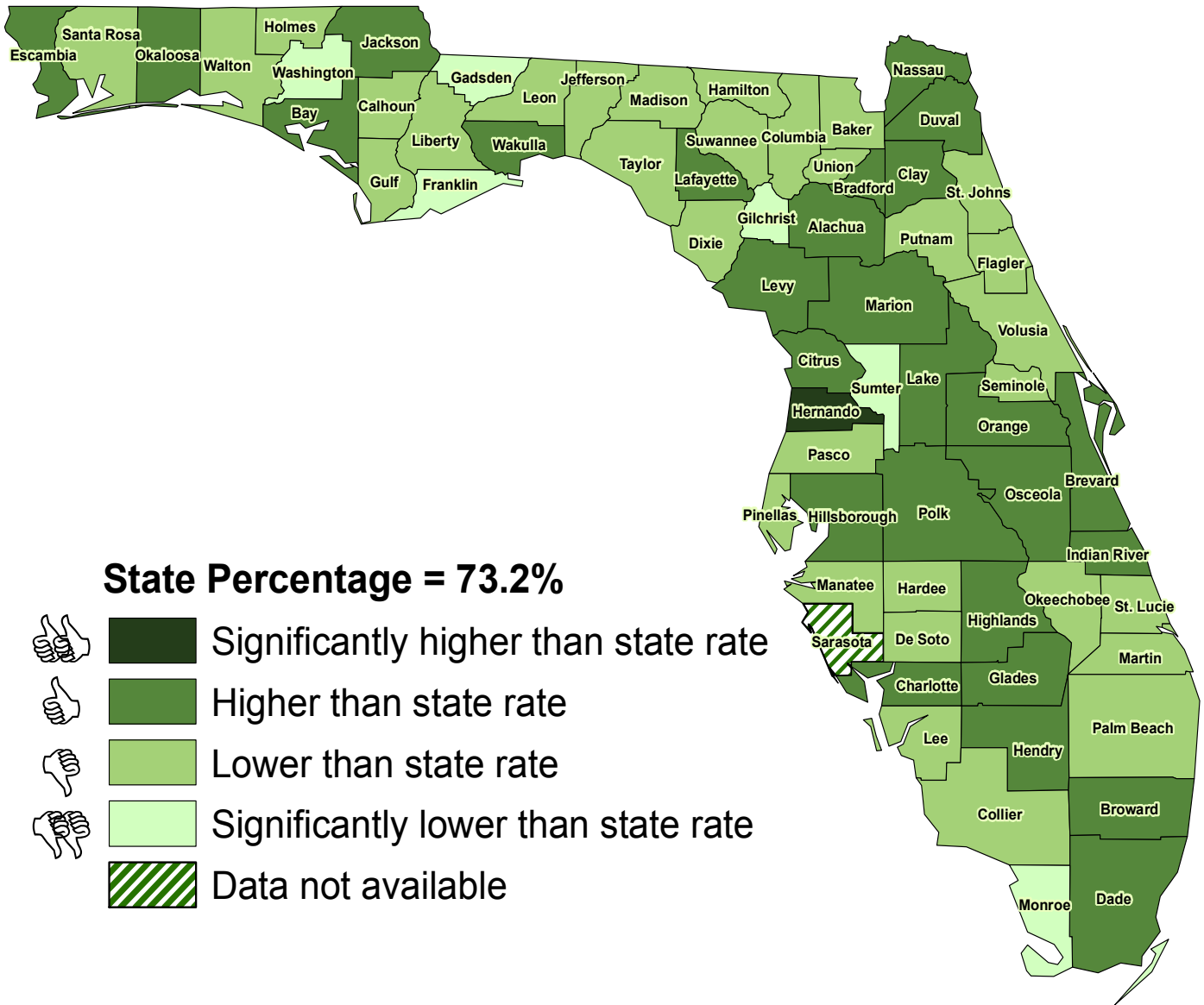
Data from the 2008 FYTS

Table 23. Do Not Think Smoking Makes Young People Look Cool or Fit In, Middle School, 2008

	Total			Male			Female		
	%	95% C.I.		%	95% C.I.		%	95% C.I.	
Alachua	76.6	73.7	- 79.6	73.5	69.4	- 77.6	79.8	75.9	- 83.7
Baker	71.8	65.8	- 77.7	62.2	53.6	- 70.8	82.3	77.0	- 87.6
Bay	73.6	68.9	- 78.3	71.6	64.9	- 78.4	75.8	71.2	- 80.5
Bradford	75.9	71.1	- 80.7	77.5	69.6	- 85.5	74.5	66.2	- 82.9
Brevard	73.7	70.1	- 77.4	68.6	62.8	- 74.3	78.0	73.7	- 82.3
Broward	75.1	72.9	- 77.2	71.3	68.1	- 74.6	78.8	76.0	- 81.5
Calhoun	75.3	68.6	- 82.0	73.2	63.2	- 83.3	77.5	68.8	- 86.2
Charlotte	74.9	70.2	- 79.6	74.0	68.2	- 79.8	75.6	69.4	- 81.8
Citrus	73.1	69.2	- 77.1	74.9	69.1	- 80.7	71.4	66.3	- 76.5
Clay	76.1	72.6	- 79.6	74.0	69.2	- 78.9	78.1	73.7	- 82.4
Collier	79.8	75.0	- 84.7	80.7	73.6	- 87.9	79.2	72.9	- 85.4
Columbia	71.9	68.4	- 75.4	71.4	65.5	- 77.3	72.7	66.8	- 78.6
Dade	75.3	72.7	- 77.9	72.7	68.9	- 76.5	78.1	74.7	- 81.5
De Soto	71.7	66.5	- 77.0	62.8	54.3	- 71.4	82.1	77.0	- 87.2
Dixie	72.2	64.2	- 80.2	68.0	59.9	- 76.0	76.5	63.8	- 89.3
Duval	73.1	70.1	- 76.2	71.2	67.1	- 75.3	75.1	70.8	- 79.3
Escambia	71.7	67.9	- 75.5	70.0	64.7	- 75.3	73.4	68.1	- 78.7
Flagler	72.6	68.0	- 77.2	72.0	66.1	- 77.9	72.9	67.0	- 78.8
Franklin	57.5	45.2	- 69.8	51.7	30.7	- 72.7	62.5	48.1	- 77.0
Gadsden	66.9	61.4	- 72.4	62.5	55.3	- 69.8	70.8	63.0	- 78.7
Glades	74.0	62.5	- 85.5	69.7	55.0	- 84.4	78.4	65.2	- 91.6
Gulf	75.1	66.1	- 84.1	64.7	52.0	- 77.5	87.4	79.0	- 95.9
Hamilton	67.7	56.2	- 79.2	67.4	53.2	- 81.6	68.6	54.7	- 82.6
Hardee	70.8	66.0	- 75.6	66.2	60.1	- 72.2	75.9	67.8	- 84.0
Hendry	72.0	66.7	- 77.4	69.8	62.9	- 76.7	74.3	66.7	- 81.9
Hernando	78.2	75.4	- 81.0	76.7	72.3	- 81.0	79.8	75.6	- 83.9
Highlands	76.8	73.0	- 80.7	73.4	68.4	- 78.3	80.5	75.7	- 85.4
Hillsborough	75.4	71.9	- 78.9	72.7	67.5	- 78.0	79.1	74.8	- 83.3
Holmes	71.7	65.1	- 78.3	67.0	58.3	- 75.7	77.2	69.1	- 85.3
Indian River	76.2	71.0	- 81.3	75.8	67.6	- 84.1	76.5	69.5	- 83.4
Jackson	79.2	74.7	- 83.6	75.4	68.3	- 82.5	83.7	79.0	- 88.4
Jefferson	76.5	63.4	- 89.7	72.3	47.4	- 97.2	80.0	67.7	- 92.3
Lafayette	83.6	69.7	- 97.4	81.0	63.7	- 98.4	85.9	71.2	- 100.0
Lake	75.4	72.2	- 78.7	72.6	67.9	- 77.3	78.5	74.1	- 82.8
Lee	73.6	70.6	- 76.7	69.3	65.3	- 73.4	78.3	73.9	- 82.6
Leon	71.8	68.4	- 75.2	71.5	66.4	- 76.6	72.2	67.6	- 76.7
Levy	81.4	77.4	- 85.4	80.6	75.8	- 85.4	82.2	76.8	- 87.7
Liberty	75.9	63.9	- 88.0	75.8	63.5	- 88.1	77.6	59.0	- 96.2
Madison	69.3	61.5	- 77.2	61.5	49.4	- 73.5	77.5	69.2	- 85.7
Manatee	75.3	71.1	- 79.5	68.9	63.3	- 74.6	81.7	77.3	- 86.2
Marion	73.7	69.9	- 77.4	73.3	68.8	- 77.7	74.1	68.2	- 80.0
Martin	76.1	71.8	- 80.4	75.8	70.3	- 81.3	76.2	70.3	- 82.0
Monroe	74.1	69.8	- 78.4	71.5	65.8	- 77.2	77.1	71.3	- 83.0
Nassau	81.2	74.4	- 88.0	72.9	61.5	- 84.3	88.3	82.1	- 94.5
Okaloosa	76.2	73.1	- 79.3	70.6	66.0	- 75.1	82.1	77.2	- 86.9
Okeechobee	77.0	73.2	- 80.8	74.7	68.4	- 81.0	79.5	74.7	- 84.2
Orange	77.2	73.1	- 81.2	78.9	73.9	- 83.8	74.9	68.9	- 81.0
Osceola	75.5	72.5	- 78.5	73.7	69.3	- 78.1	77.6	73.0	- 82.2
Palm Beach	76.1	72.7	- 79.6	74.2	69.4	- 78.9	78.1	73.9	- 82.2
Pasco	79.9	76.7	- 83.1	78.8	74.5	- 83.1	81.3	77.2	- 85.3
Pinellas	74.3	69.5	- 79.1	74.4	67.5	- 81.2	74.2	67.8	- 80.7
Polk	77.4	74.6	- 80.2	73.7	69.7	- 77.6	81.1	77.6	- 84.5
Putnam	68.3	63.3	- 73.3	67.5	60.7	- 74.4	69.8	63.3	- 76.4
St. Johns	79.8	77.1	- 82.5	77.1	72.9	- 81.3	82.6	78.6	- 86.5
St. Lucie	74.6	70.7	- 78.5	72.0	66.7	- 77.3	77.4	72.7	- 82.1
Santa Rosa	77.2	73.7	- 80.7	74.7	69.5	- 79.8	79.9	75.3	- 84.6
Seminole	76.4	72.7	- 80.0	74.9	70.2	- 79.6	78.4	73.8	- 83.0
Sumter	73.3	69.1	- 77.6	67.9	62.0	- 73.8	77.9	72.5	- 83.3
Suwannee	71.8	67.5	- 76.2	69.1	62.7	- 75.4	75.3	68.4	- 82.3
Taylor	78.7	74.0	- 83.4	78.0	70.0	- 86.1	79.3	70.9	- 87.7
Union	76.4	70.2	- 82.6	72.8	63.3	- 82.3	80.4	71.9	- 88.9
Volusia	72.4	69.5	- 75.4	68.8	64.8	- 72.8	76.4	72.5	- 80.3
Wakulla	73.9	68.7	- 79.2	74.1	67.0	- 81.2	74.0	67.7	- 80.2
Walton	78.2	74.5	- 81.9	77.6	72.4	- 82.8	78.9	73.9	- 83.9
Washington	73.0	67.6	- 78.3	71.1	64.8	- 77.5	75.1	68.0	- 82.2
Florida	75.4	74.6	- 76.1	73.1	72.1	- 74.1	77.8	76.8	- 78.7

*Results with less than 30 respondents were omitted.

Map 24. Percentage of Florida High School Students Who Definitely Do Not Think that Smoking Makes Young People Look Cool or Fit In, 2008



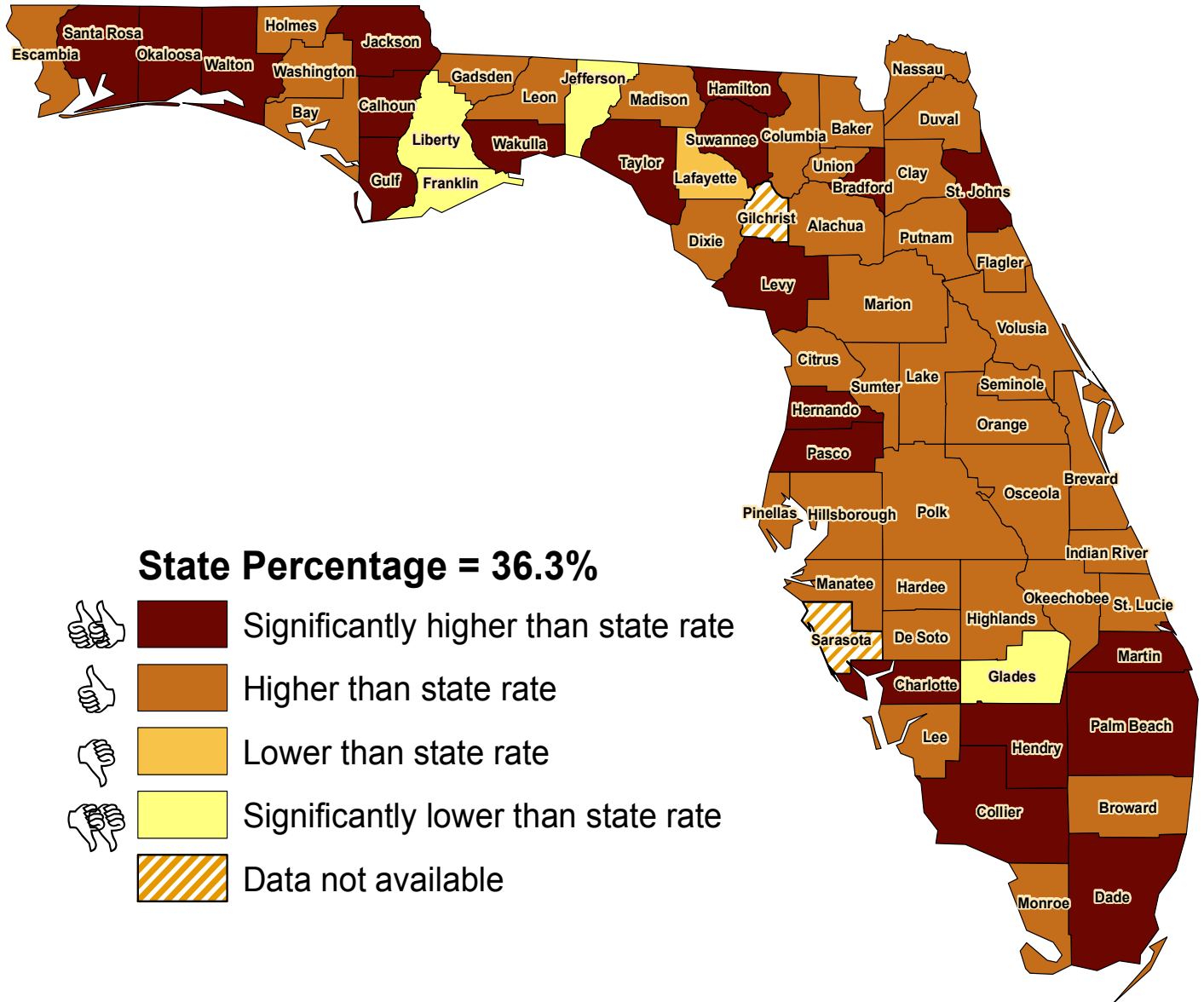
Data from the 2008 FYTS






Table 24. Do Not Think Smoking Makes Young People Look Cool or Fit In, High School, 2008


	Total			Male			Female		
	%	95% C.I.		%	95% C.I.		%	95% C.I.	
Alachua	73.4	69.7	77.0	65.9	60.7	71.0	81.2	76.8	85.7
Baker	70.5	63.7	77.3	69.1	60.7	77.5	72.2	63.9	80.5
Bay	74.8	71.5	78.1	69.3	64.5	74.1	80.0	76.3	83.6
Bradford	78.3	71.1	85.4	72.3	60.7	84.0	86.7	79.0	94.4
Brevard	74.6	71.1	78.0	70.0	64.3	75.8	78.4	74.5	82.3
Broward	74.6	72.5	76.7	71.3	68.3	74.3	78.1	75.4	80.8
Calhoun	68.4	60.9	75.9	66.1	54.9	77.3	71.0	61.4	80.6
Charlotte	75.4	71.8	79.0	69.3	63.2	75.5	81.2	75.7	86.6
Citrus	76.7	73.2	80.2	73.6	68.0	79.1	80.0	75.6	84.4
Clay	74.5	70.9	78.0	69.6	63.8	75.3	79.3	74.8	83.8
Collier	69.9	64.0	75.7	64.0	55.0	73.1	75.8	69.0	82.5
Columbia	72.6	67.8	77.3	69.8	63.5	76.0	76.2	69.7	82.8
Dade	74.5	71.5	77.5	68.4	63.9	72.8	80.3	77.0	83.5
De Soto	69.2	63.7	74.7	60.2	52.0	68.4	79.1	72.8	85.4
Dixie	65.2	56.9	73.5	51.2	39.6	62.9	80.4	71.8	89.1
Duval	77.1	73.6	80.5	69.6	64.3	74.9	83.9	80.5	87.4
Escambia	75.8	73.1	78.6	69.3	64.6	73.9	82.1	79.0	85.1
Flagler	70.0	65.9	74.0	65.9	60.2	71.6	74.5	68.6	80.4
Franklin	59.1	46.5	71.7	58.4	40.3	76.5	58.6	42.5	74.7
Gadsden	67.2	62.3	72.0	55.0	47.0	63.0	77.6	72.2	82.9
Gilchrist	62.7	55.1	70.2	56.9	47.3	66.4	69.5	59.6	79.5
Glades	76.8	64.8	88.8	.	.	.	77.1	61.1	93.1
Gulf	67.7	61.2	74.3	61.2	53.5	69.0	73.7	64.5	82.8
Hamilton	68.0	60.1	75.9	60.5	48.9	72.0	74.9	66.2	83.7
Hardee	69.3	64.4	74.1	61.5	54.9	68.0	77.1	69.8	84.4
Hendry	73.2	68.3	78.1	68.0	61.6	74.3	78.2	71.9	84.4
Hernando	78.9	75.7	82.0	71.3	66.5	76.2	86.2	82.8	89.6
Highlands	74.0	69.8	78.3	67.4	61.0	73.8	80.5	75.9	85.1
Hillsborough	73.7	70.8	76.7	65.9	61.8	70.0	80.8	77.1	84.5
Holmes	71.5	64.7	78.4	58.4	49.9	67.0	84.2	77.6	90.8
Indian River	74.3	66.5	82.0	64.7	53.4	76.0	81.9	75.6	88.3
Jackson	73.3	69.3	77.3	60.7	54.1	67.3	84.4	79.7	89.1
Jefferson	71.2	59.9	82.5	67.1	52.9	81.4	74.0	56.5	91.4
Lafayette	79.9	72.9	86.9	78.9	64.6	93.2	80.6	73.3	87.8
Lake	75.2	72.2	78.3	67.3	62.6	72.0	83.5	80.0	87.1
Lee	70.9	67.6	74.2	64.6	59.3	69.8	77.2	73.4	81.0
Leon	69.6	64.5	74.7	62.9	54.9	71.0	75.5	70.2	80.7
Levy	74.0	70.1	77.9	69.7	63.8	75.6	78.4	73.5	83.4
Liberty	62.0	50.5	73.6	56.3	40.8	71.8	70.5	58.7	82.3
Madison	71.0	64.9	77.2	64.2	55.2	73.2	76.9	68.7	85.1
Manatee	69.4	66.2	72.6	61.0	55.9	66.1	77.6	73.4	81.7
Marion	74.8	71.0	78.6	70.7	65.4	75.9	79.1	74.2	84.1
Martin	70.8	67.1	74.4	66.1	61.3	70.9	75.3	69.7	81.0
Monroe	67.7	63.7	71.7	58.6	52.2	65.0	76.5	71.1	81.9
Nassau	73.4	67.1	79.6	64.0	52.5	75.6	81.5	74.7	88.3
Okaloosa	74.0	70.5	77.6	69.1	64.3	73.9	79.0	74.6	83.5
Okeechobee	70.9	66.1	75.7	60.1	51.4	68.9	80.9	72.8	89.1
Orange	73.8	70.8	76.9	69.0	63.8	74.2	78.5	75.1	81.8
Osceola	74.7	71.4	78.0	69.7	65.5	73.9	79.9	75.4	84.5
Palm Beach	69.6	66.5	72.7	63.7	58.6	68.9	75.2	71.4	78.9
Pasco	73.1	69.5	76.6	71.0	66.4	75.7	75.1	70.8	79.3
Pinellas	69.9	65.0	74.8	64.6	57.2	72.0	75.7	69.2	82.2
Polk	73.9	71.1	76.7	68.1	64.2	72.0	79.6	76.2	83.0
Putnam	71.9	68.1	75.7	67.2	62.0	72.5	77.6	72.4	82.8
St. Johns	69.1	65.2	73.0	64.8	59.2	70.4	74.0	68.6	79.4
St. Lucie	72.2	68.4	76.0	66.2	60.5	71.9	78.3	73.7	82.9
Santa Rosa	71.0	65.9	76.2	66.0	58.3	73.7	75.5	69.6	81.5
Seminole	71.5	68.4	74.6	63.3	58.7	67.9	79.5	75.9	83.2
Sumter	68.0	63.9	72.2	59.7	53.7	65.6	76.2	71.1	81.4
Suwannee	68.4	63.4	73.3	62.6	54.9	70.3	75.5	69.0	82.1
Taylor	69.7	63.7	75.6	65.4	55.0	75.7	75.6	67.6	83.6
Union	69.0	62.0	76.1	59.3	49.6	69.1	79.1	67.7	90.5
Volusia	72.5	69.9	75.0	64.8	61.0	68.5	79.9	76.6	83.3
Wakulla	76.8	72.0	81.5	68.9	60.2	77.7	83.8	77.3	90.3
Walton	69.4	63.2	75.5	65.1	55.3	74.8	73.2	65.9	80.5
Washington	66.3	61.1	71.5	61.0	54.0	68.1	71.9	64.1	79.8
Florida	73.2	72.4	73.9	67.5	66.4	68.5	78.9	78.1	79.7

*Results with less than 30 respondents were omitted.

Map 25. Percentage of Florida Middle School Students Who Definitely Do Not Think that Young People Who Smoke Have More Friends, 2008



-  Significantly higher than state rate
-  Higher than state rate
-  Lower than state rate
-  Significantly lower than state rate
-  Data not available




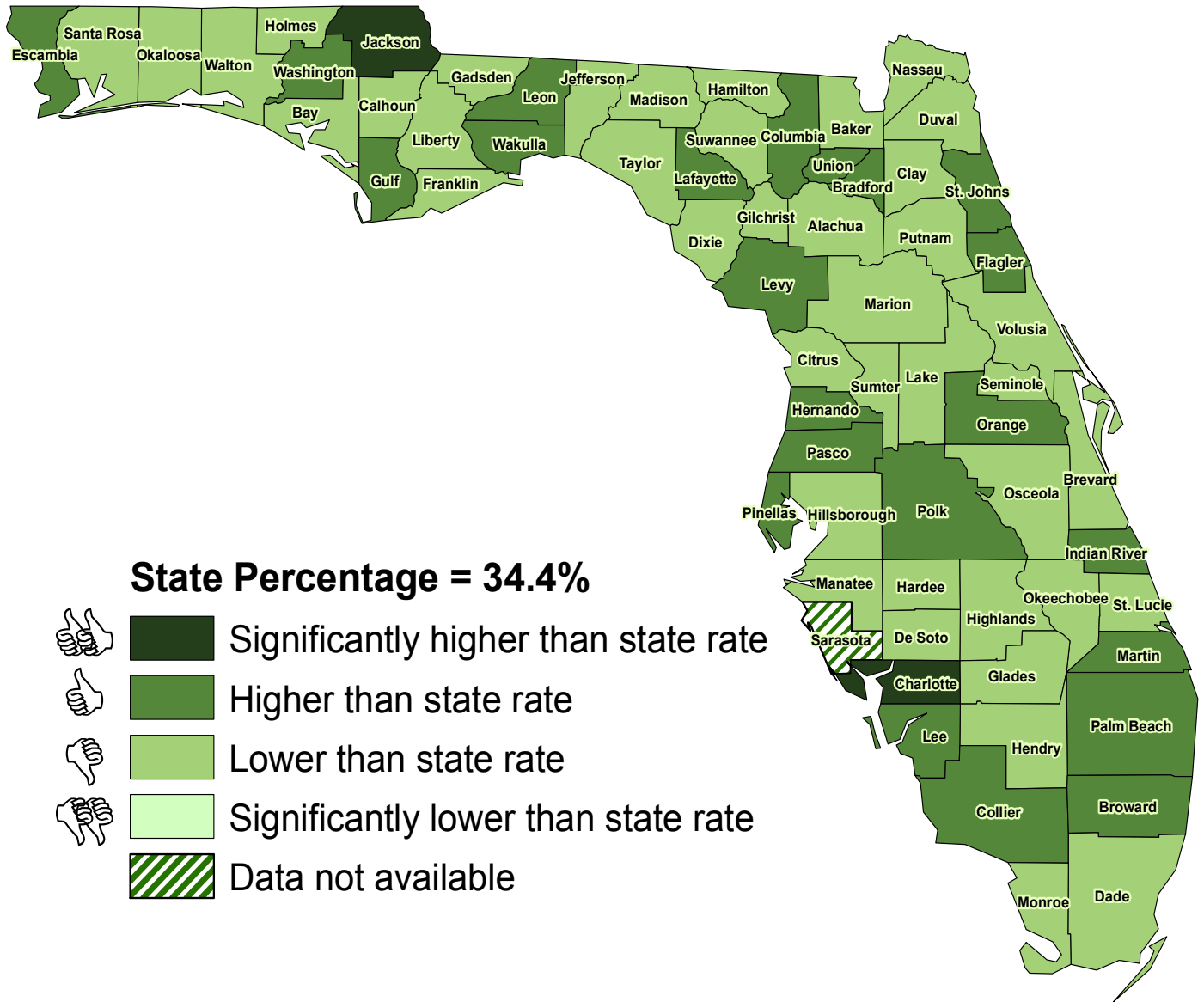
Data from the 2008 FYTS

Table 25. Do Not Think that Young People Who Smoke Have More Friends, Middle School, 2008

	Total			Male			Female		
	%	95% C.I.		%	95% C.I.		%	95% C.I.	
Alachua	36.1	32.5	- 39.7	38.8	33.6	- 44.0	33.3	28.9	- 37.8
Baker	31.6	26.3	- 36.9	30.8	22.4	- 39.3	31.8	25.2	- 38.3
Bay	33.6	29.3	- 38.0	35.6	29.6	- 41.5	32.1	26.3	- 37.9
Bradford	37.9	31.8	- 44.1	45.1	36.3	- 53.9	31.3	22.5	- 40.1
Brevard	31.1	27.4	- 34.9	30.4	25.1	- 35.7	31.6	26.2	- 37.1
Broward	35.1	32.7	- 37.5	35.4	32.1	- 38.7	34.9	31.8	- 38.0
Calhoun	47.1	39.4	- 54.8	45.5	36.5	- 54.5	48.7	37.7	- 59.7
Charlotte	45.5	40.8	- 50.3	47.0	40.4	- 53.6	44.0	37.3	- 50.8
Citrus	34.3	29.6	- 39.0	36.2	29.3	- 43.1	32.7	26.2	- 39.1
Clay	35.9	32.1	- 39.7	35.6	30.6	- 40.7	36.2	30.9	- 41.4
Collier	38.2	32.3	- 44.1	46.4	38.7	- 54.1	30.6	23.5	- 37.7
Columbia	33.5	28.0	- 39.1	35.2	27.6	- 42.7	30.9	23.5	- 38.4
Dade	39.2	35.9	- 42.6	41.9	37.4	- 46.3	36.3	32.0	- 40.6
De Soto	32.6	27.1	- 38.1	31.6	24.2	- 39.0	33.4	26.5	- 40.3
Dixie	34.9	27.9	- 41.9	34.7	22.6	- 46.7	34.2	21.2	- 47.2
Duval	33.7	30.5	- 36.9	35.6	31.8	- 39.5	31.6	27.0	- 36.1
Escambia	31.4	27.2	- 35.5	29.1	23.6	- 34.6	34.0	28.6	- 39.4
Flagler	36.4	31.6	- 41.1	39.0	32.0	- 46.1	33.6	26.8	- 40.3
Franklin	34.4	22.3	- 46.5	36.5	20.5	- 52.6	32.5	18.3	- 46.7
Gadsden	35.2	29.3	- 41.2	38.3	30.5	- 46.0	31.0	22.9	- 39.1
Glades	25.1	16.5	- 33.7	18.6	4.8	- 32.5	30.9	17.2	- 44.6
Gulf	38.1	30.1	- 46.2	29.5	19.5	- 39.5	48.1	34.4	- 61.9
Hamilton	37.3	27.3	- 47.2	39.5	24.1	- 54.9	34.3	22.1	- 46.4
Hardee	26.2	21.8	- 30.5	26.6	21.1	- 32.1	25.8	19.0	- 32.6
Hendry	42.8	37.3	- 48.2	44.9	37.2	- 52.6	40.9	33.5	- 48.3
Hernando	39.2	35.6	- 42.8	39.1	34.3	- 43.9	39.3	33.9	- 44.7
Highlands	35.5	31.9	- 39.2	37.2	31.3	- 43.0	33.9	28.9	- 38.8
Hillsborough	36.3	31.9	- 40.7	39.2	33.2	- 45.2	33.7	27.6	- 39.8
Holmes	34.8	28.7	- 40.9	34.7	25.3	- 44.2	34.9	27.0	- 42.9
Indian River	35.4	31.1	- 39.8	34.3	26.3	- 42.4	36.5	29.9	- 43.1
Jackson	40.0	35.0	- 44.9	38.4	30.7	- 46.2	41.9	35.8	- 48.0
Jefferson	49.4	34.0	- 64.9	39.8	9.2	- 70.3	56.8	41.0	- 72.5
Lafayette	53.3	40.3	- 66.3	63.2	46.5	- 79.9	43.5	23.9	- 63.0
Lake	34.4	31.0	- 37.8	35.8	30.7	- 40.8	33.0	28.4	- 37.5
Lee	35.5	32.3	- 38.7	34.4	30.0	- 38.9	36.3	31.7	- 40.9
Leon	33.3	29.5	- 37.1	36.8	31.8	- 41.8	29.8	24.4	- 35.2
Levy	38.3	33.2	- 43.3	37.4	30.6	- 44.1	39.2	32.6	- 45.8
Liberty	30.4	16.9	- 43.9	31.0	14.1	- 47.9	28.4	6.9	- 49.8
Madison	27.4	19.2	- 35.5	20.8	7.7	- 33.9	34.2	24.9	- 43.5
Manatee	33.1	28.2	- 38.0	33.9	27.6	- 40.2	32.2	26.4	- 37.9
Marion	31.4	27.9	- 34.9	31.1	26.0	- 36.2	32.0	27.2	- 36.8
Martin	45.1	39.2	- 51.0	48.2	40.5	- 55.9	41.7	35.1	- 48.3
Monroe	36.9	32.0	- 41.7	39.0	32.6	- 45.5	34.4	28.0	- 40.8
Nassau	28.9	20.7	- 37.1	29.1	16.3	- 41.9	28.7	18.3	- 39.2
Okaloosa	38.9	35.0	- 42.8	37.6	32.6	- 42.6	39.9	34.7	- 45.1
Okeechobee	36.8	31.6	- 42.0	37.5	30.4	- 44.7	35.6	28.3	- 43.0
Orange	33.8	29.3	- 38.3	37.1	31.2	- 42.9	30.3	23.7	- 37.0
Osceola	36.4	32.8	- 40.0	38.1	33.3	- 42.8	34.8	29.9	- 39.7
Palm Beach	40.7	36.6	- 44.8	42.6	37.5	- 47.7	39.1	33.9	- 44.4
Pasco	40.8	36.8	- 44.8	44.3	38.1	- 50.6	37.4	32.2	- 42.5
Pinellas	35.3	29.5	- 41.0	39.0	31.1	- 46.9	32.0	24.4	- 39.6
Polk	36.7	33.6	- 39.8	36.8	32.4	- 41.3	36.4	32.3	- 40.5
Putnam	31.4	26.4	- 36.5	33.9	26.9	- 40.9	29.1	21.9	- 36.4
St. Johns	40.8	37.2	- 44.3	41.1	36.1	- 46.0	40.2	35.4	- 45.1
St. Lucie	31.2	27.6	- 34.8	34.2	29.3	- 39.1	28.8	23.5	- 34.0
Santa Rosa	39.2	35.2	- 43.2	41.2	35.3	- 47.2	37.2	32.1	- 42.2
Seminole	36.8	33.1	- 40.5	34.2	29.5	- 38.8	40.0	34.4	- 45.5
Sumter	35.0	30.7	- 39.3	36.7	30.0	- 43.4	33.7	27.8	- 39.6
Suwannee	39.9	35.3	- 44.6	38.9	33.4	- 44.4	41.1	33.6	- 48.7
Taylor	42.8	36.5	- 49.1	42.9	33.9	- 51.8	42.7	33.9	- 51.6
Union	35.4	29.8	- 41.1	39.9	31.6	- 48.2	30.5	19.5	- 41.5
Volusia	33.6	30.2	- 36.9	34.1	29.8	- 38.3	32.8	28.1	- 37.4
Wakulla	40.2	34.8	- 45.7	42.3	35.1	- 49.6	37.5	29.2	- 45.8
Walton	42.4	37.8	- 47.0	42.6	36.3	- 48.8	42.5	36.2	- 48.7
Washington	35.6	30.5	- 40.7	37.2	29.1	- 45.3	32.7	25.9	- 39.5
Florida	36.3	35.5	- 37.2	37.8	36.7	- 38.9	34.8	33.6	- 35.9

*Results with less than 30 respondents were omitted.

Map 26. Percentage of Florida High School Students Who Definitely Do Not Think that Young People Who Smoke Have More Friends, 2008



Data from the 2008 FYTS

Table 26. Do Not Think that Young People Who Smoke Have More Friends, High School, 2008

	Total			Male			Female		
	%	95% C.I.		%	95% C.I.		%	95% C.I.	
Alachua	33.9	30.4	- 37.4	31.8	26.8	- 36.8	35.9	30.4	- 41.4
Baker	32.7	26.9	- 38.4	31.7	24.3	- 39.1	33.7	26.0	- 41.4
Bay	33.7	29.5	- 37.8	28.3	23.3	- 33.3	38.5	32.4	- 44.6
Bradford	39.8	31.8	- 47.8	36.7	23.7	- 49.7	43.7	33.1	- 54.3
Brevard	31.1	27.5	- 34.7	25.7	20.1	- 31.3	35.6	31.3	- 39.9
Broward	34.8	32.6	- 37.0	35.6	32.5	- 38.6	34.1	31.0	- 37.1
Calhoun	29.7	23.7	- 35.6	28.4	18.1	- 38.8	30.4	21.7	- 39.1
Charlotte	39.6	35.5	- 43.7	37.9	31.8	- 44.1	41.2	33.8	- 48.6
Citrus	34.1	29.7	- 38.5	32.3	25.9	- 38.6	36.5	30.5	- 42.5
Clay	31.9	27.9	- 35.8	30.3	24.9	- 35.7	33.7	28.5	- 38.9
Collier	35.9	30.1	- 41.6	29.4	20.4	- 38.3	42.3	35.7	- 48.8
Columbia	34.9	29.5	- 40.4	35.7	28.8	- 42.5	34.7	27.7	- 41.7
Dade	34.0	31.2	- 36.7	31.1	26.9	- 35.4	36.7	32.8	- 40.7
De Soto	34.3	29.2	- 39.4	34.2	26.4	- 42.1	34.3	27.5	- 41.1
Dixie	31.2	24.5	- 38.0	27.9	18.9	- 37.0	35.1	24.2	- 46.0
Duval	34.2	31.1	- 37.4	36.0	31.6	- 40.4	32.5	28.1	- 36.9
Escambia	36.3	32.7	- 39.9	34.9	30.4	- 39.4	37.4	32.1	- 42.6
Flagler	36.5	32.4	- 40.6	33.7	28.3	- 39.2	39.5	33.8	- 45.3
Franklin	25.3	14.9	- 35.8	27.2	14.0	- 40.4	21.3	7.3	- 35.2
Gadsden	29.7	23.7	- 35.6	30.9	23.1	- 38.6	28.4	20.7	- 36.0
Gilchrist	34.0	29.2	- 38.8	27.6	20.0	- 35.2	41.0	32.4	- 49.6
Glades	33.9	23.8	- 44.1	.	.	.	29.1	17.4	- 40.7
Gulf	35.9	29.2	- 42.5	32.8	25.2	- 40.3	37.9	26.6	- 49.2
Hamilton	34.1	25.3	- 43.0	32.4	21.9	- 42.9	36.2	24.1	- 48.3
Hardee	30.4	25.1	- 35.7	27.6	20.7	- 34.4	33.3	24.6	- 42.0
Hendry	33.0	28.6	- 37.5	33.1	27.5	- 38.6	33.1	26.9	- 39.3
Hernando	36.5	32.2	- 40.7	33.2	28.1	- 38.3	39.6	34.1	- 45.2
Highlands	32.6	28.3	- 37.0	29.5	23.6	- 35.5	35.9	30.8	- 41.0
Hillsborough	33.1	29.6	- 36.5	30.3	25.9	- 34.8	35.5	30.4	- 40.5
Holmes	33.3	26.4	- 40.2	27.6	18.6	- 36.6	39.3	31.2	- 47.5
Indian River	37.8	30.0	- 45.6	28.1	19.9	- 36.3	45.5	36.9	- 54.1
Jackson	41.3	36.7	- 45.9	36.0	28.8	- 43.1	46.5	40.2	- 52.7
Jefferson	31.0	17.8	- 44.2	40.2	16.8	- 63.7	24.4	15.0	- 33.9
Lafayette	41.3	29.8	- 52.8	45.1	27.7	- 62.5	35.9	24.8	- 47.1
Lake	33.6	30.1	- 37.2	30.8	25.7	- 35.9	36.6	31.8	- 41.5
Lee	34.6	31.1	- 38.1	29.0	24.6	- 33.5	39.9	35.1	- 44.7
Leon	34.5	29.3	- 39.8	31.8	24.6	- 39.1	37.1	30.9	- 43.2
Levy	37.6	32.0	- 43.2	35.9	28.6	- 43.2	40.0	32.8	- 47.3
Liberty	33.2	23.8	- 42.6	33.1	20.5	- 45.6	34.1	21.6	- 46.6
Madison	33.1	25.8	- 40.4	34.1	24.0	- 44.3	32.2	21.6	- 42.8
Manatee	31.2	27.9	- 34.4	27.1	22.8	- 31.4	35.1	30.4	- 39.8
Marion	33.6	30.2	- 37.1	30.2	25.1	- 35.2	37.2	32.4	- 42.0
Martin	35.2	31.6	- 38.8	29.9	24.6	- 35.3	40.5	35.3	- 45.7
Monroe	33.6	28.7	- 38.6	32.5	25.6	- 39.4	34.8	28.1	- 41.4
Nassau	32.3	27.1	- 37.5	31.2	20.8	- 41.7	33.2	24.9	- 41.5
Okaloosa	32.5	29.0	- 36.1	31.6	27.2	- 36.0	33.4	28.7	- 38.1
Okeechobee	31.9	26.3	- 37.5	27.2	20.1	- 34.2	35.9	28.6	- 43.1
Orange	37.5	33.5	- 41.4	34.6	29.0	- 40.2	40.4	35.1	- 45.7
Osceola	34.1	30.7	- 37.5	32.4	27.7	- 37.2	35.8	30.4	- 41.2
Palm Beach	34.5	31.4	- 37.6	32.2	27.8	- 36.6	36.7	32.5	- 40.9
Pasco	34.4	31.2	- 37.6	35.7	30.9	- 40.6	33.2	28.7	- 37.7
Pinellas	35.5	30.6	- 40.5	37.1	30.0	- 44.3	34.2	27.5	- 40.8
Polk	37.3	34.2	- 40.5	35.6	31.4	- 39.9	38.8	34.5	- 43.1
Putnam	30.1	26.5	- 33.7	28.7	23.8	- 33.6	31.8	26.0	- 37.6
St. Johns	37.2	33.3	- 41.1	38.6	33.0	- 44.2	36.0	30.7	- 41.2
St. Lucie	33.1	29.6	- 36.6	30.6	25.7	- 35.5	35.8	30.7	- 40.8
Santa Rosa	34.2	29.6	- 38.8	28.6	22.4	- 34.8	39.9	33.4	- 46.4
Seminole	32.0	28.9	- 35.1	28.5	24.2	- 32.7	35.5	30.9	- 40.1
Sumter	30.5	25.8	- 35.1	27.9	21.4	- 34.5	33.3	26.9	- 39.7
Suwannee	33.0	28.5	- 37.5	29.0	22.4	- 35.6	37.6	29.9	- 45.2
Taylor	26.8	19.3	- 34.3	26.8	18.3	- 35.4	27.4	15.1	- 39.6
Union	40.5	30.9	- 50.1	32.6	18.8	- 46.5	49.3	38.2	- 60.4
Volusia	33.1	30.4	- 35.8	29.7	26.0	- 33.3	36.3	32.5	- 40.0
Wakulla	35.4	29.6	- 41.2	33.0	24.9	- 41.1	37.6	30.5	- 44.7
Walton	33.4	27.8	- 39.0	28.2	21.0	- 35.4	37.9	29.3	- 46.6
Washington	35.6	30.0	- 41.1	36.4	28.4	- 44.4	34.7	26.7	- 42.8
Florida	34.4	33.7	- 35.1	32.4	31.3	- 33.4	36.4	35.4	- 37.4

*Results with less than 30 respondents were omitted.

ACKNOWLEDGEMENTS

The collection and reporting of county-level tobacco survey data would not have been possible without the collaboration and tireless efforts of many. Thanks to our colleagues at the Florida Department of Health, Florida Department of Children and Families, Florida Department of Education, Florida Department of Juvenile Justice, Florida's Executive Office of the Governor, Office of Drug Control, Centers for Disease Control and Prevention, Office on Smoking and Health, and Macro International, Inc. Special thanks go to our friends in the county health departments and local school districts. Most especially, we thank the principals, teachers, and students who participated in the survey and made this information possible.

ADDITIONAL INFORMATION

For more information about the Florida Youth Tobacco Survey and past reports, please contact:

Bureau of Epidemiology
Florida Department of Health
4052 Bald Cypress Way, Bin A-12,
Tallahassee, FL, 32399-1720
(850) 245-4401
<http://www.FloridaChronicDisease.org>

For more information about the Tobacco Control and Prevention Program, please contact:

Division of Health Access and Tobacco
Florida Department of Health
4052 Bald Cypress Way, Bin C-23,
Tallahassee, FL, 32399-1743
(850) 245-4144
<http://www.doh.state.fl.us/tobacco/index.html>.

Produced for the Florida Department of Health's Division of Health Access and Tobacco by:

Jamie Weitz, M.S.
Aruna Surendera Babu, M.P.H.
Youjie Huang, M.D., Dr.P.H., M.P.H.

Bureau of Epidemiology
Division of Disease Control
Florida Department of Health

2008 FLORIDA YOUTH TOBACCO SURVEY COUNTY DATA BOOK



FLORIDA DEPARTMENT OF HEALTH
4052 BALD CYPRESS WAY, BIN A-12
TALLAHASSEE, FL 32399-1720
850.245.4401
WWW.DOH.STATE.FL.US